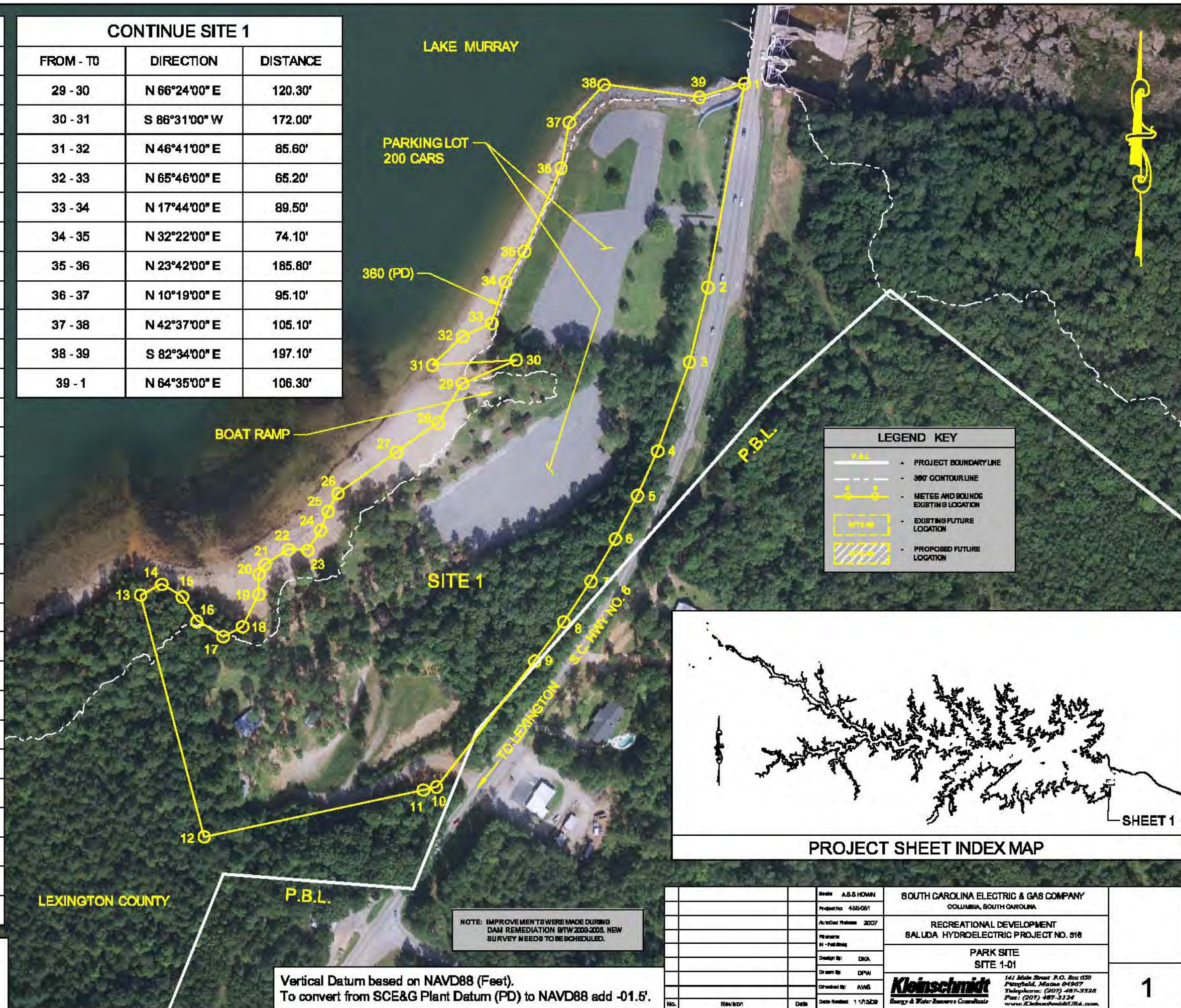


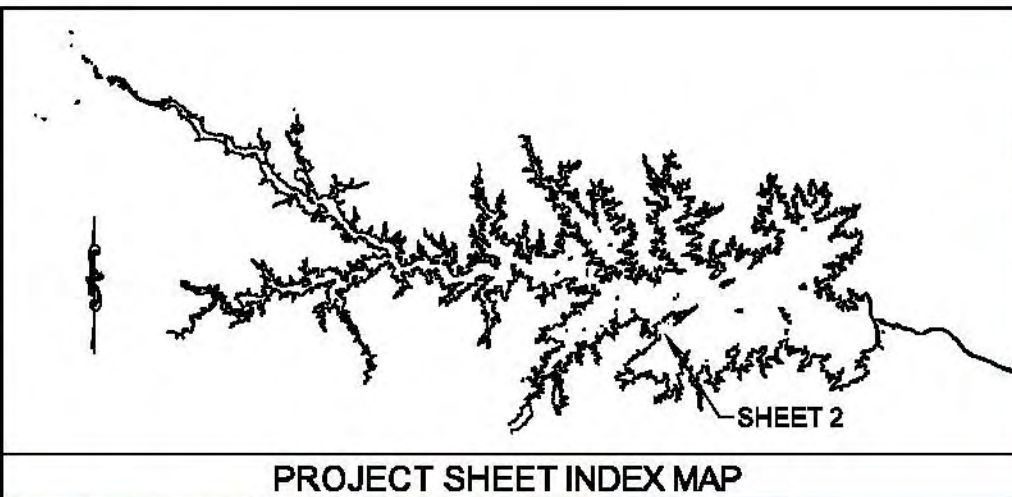
SITE 1		
17.84 ACRES		
FROM - TO	DIRECTION	DISTANCE
1 - 2	S 10°11'00" W	424.00'
2 - 3	S 13°41'00" W	157.50'
3 - 4	S 19°45'00" W	193.60'
4 - 5	S 24°21'00" W	100.00'
5 - 6	S 27°01'00" W	100.00'
6 - 7	S 30°06'00" W	100.00'
7 - 8	S 33°36'00" W	100.00'
8 - 9	S 36°44'00" W	100.00'
9 - 10	S 37°56'00" W	326.50'
10 - 11	S 76°22'00" W	27.80'
11 - 12	S 77°57'00" W	458.70'
12 - 13	N 14°46'00" W	511.70'
13 - 14	N 62°38'00" E	48.80'
14 - 15	S 58°43'00" E	49.40'
15 - 16	S 32°32'00" E	57.90'
16 - 17	S 58°08'00" E	62.00'
17 - 18	N 63°01'00" E	44.50'
18 - 19	N 26°41'00" E	73.80'
19 - 20	N 00°26'00" E	41.50'
20 - 21	N 30°56'00" E	23.30'
21 - 22	N 57°39'00" E	57.80'
22 - 23	S 87°58'00" E	38.80'
23 - 24	N 33°29'00" E	48.40'
24 - 25	N 21°01'00" E	41.70'
25 - 26	N 28°56'00" E	42.10'
26 - 27	N 54°47'00" E	146.70'
27 - 28	N 54°47'00" E	104.60'
28 - 29	N 31°44'00" E	94.00'

CONTINUE SITE 1		
FROM - TO	DIRECTION	DISTANCE
29 - 30	N 66°24'00" E	120.30'
30 - 31	S 86°31'00" W	172.00'
31 - 32	N 46°41'00" E	85.60'
32 - 33	N 65°46'00" E	65.20'
33 - 34	N 17°44'00" E	89.50'
34 - 35	N 32°22'00" E	74.10'
35 - 36	N 23°42'00" E	185.80'
36 - 37	N 10°19'00" E	95.10'
37 - 38	N 42°37'00" E	105.10'
38 - 39	S 82°34'00" E	197.10'
39 - 1	N 64°35'00" E	106.30'



Vertical Datum based on NAVD88 (Feet).
To convert from SCE&G Plant Datum (PD) to NAVD88 add -01.5'.

Scale	A.S.S. HOAN	SOUTH CAROLINA ELECTRIC & GAS COMPANY COLUMBIA, SOUTH CAROLINA
Project No.	455-051	RECREATIONAL DEVELOPMENT SALUDA HYDROELECTRIC PROJECT NO. 518
AutoCad Release	2007	PARK SITE SITE 1-01
Designer	DKA	 141 Main Street P.O. Box 1330 Parsippany, NJ 07054 Telephone: (201) 487-3333 Fax: (201) 487-3334 www.kleinschmidtusa.com
Drawn By	DPW	
Created By	AWS	1
Date Plotted	1/13/09	



PROJECT SHEET INDEX MAP



LEGEND KEY

- P.B.L. - PROJECT BOUNDARY LINE
- 360' CONTOUR LINE
- METES AND BOUNDS EXISTING LOCATION
- EXISTING FUTURE LOCATION
- PROPOSED FUTURE LOCATION


SITE 2		
1.83 ACRES		
FROM - TO	DIRECTION	DISTANCE
1 - 2	N 21°23'00" E	12.20'
2 - 3	N 01°58'00" E	46.80'
3 - 4	N 18°13'00" E	58.10'
4 - 5	N 40°14'00" E	32.20'
5 - 6	N 65°46'00" E	26.20'
6 - 7	N 41°26'00" W	16.30'
7 - 8	N 41°26'00" W	35.00'
8 - 9	N 21°25'00" W	40.30'
9 - 10	N 69°19'00" W	27.90'
10 - 11	N 87°01'00" W	35.60'
11 - 12	N 17°20'00" W	103.20'
12 - 13	S 80°55'00" E	474.50'
13 - 14	S 26°28'00" W	85.00'
14 - 15	S 50°34'00" W	30.00'
15 - 16	S 50°34'00" W	81.60'
16 - 17	S 66°55'00" W	237.80'
17 - 1	S 70°22'00" W	58.70'

SITE 2B		
0.36 ACRES		
FROM - TO	DIRECTION	DISTANCE
1 - 2	N 79°40'00" E	171.60'
2 - 3	S 07°52'00" W	115.50'
3 - 4	N 76°04'00" W	113.50'
4 - 5	N 76°20'00" W	154.40'
5 - 1	N 79°31'20" E	109.00'

Scale	AS SHOWN	SOUTH CAROLINA ELECTRIC & GAS COMPANY COLUMBIA, SOUTH CAROLINA
Project No.	455051	
AutoCad Release	2007	RECREATIONAL DEVELOPMENT SALUDA HYDROELECTRIC PROJECT NO. 818
Drawn By	DKA	LARRY L. KOON BOAT LANDING SITE 1-02 & 02B
Checked By	AHS	 341 Main Street P.O. Box 450 Pittsfield, Maine 04967 Telephone: (207) 487-3328 Fax: (207) 487-3124 www.KleinschmidtUSA.com
Date Revisd	11/2/08	

Vertical Datum based on NAVD88 (Feet).
To convert from SCE&G Plant Datum (PD) to NAVD88 add -01.5'.

J:\454051\Drawings\Working Drawings\02 - Larry L. Koon Boat Landing.dwg
 11/2/08 10:00 AM
 02 - Larry L. Koon Boat Landing.dwg




PROJECT SHEET INDEX MAP



SITE 2A		
22.4 ACRES		
FROM - TO	DIRECTION	DISTANCE
1 - 2	S 51°02'00" E	885.00' ±
2 - 3	R/W Shull Ave.	1160.00' ±
3 - 4	R/W Shull Ave.	920.00' ±
4 - 5	N 67°56'00" W	278.00' ±
5 - 6	N 69°15'00" E	66.20'
6 - 7	N 30°32'00" W	48.60'
7 - 8	N 64°31'00" W	56.80'
8 - 9	N 74°23'00" W	15.00'
9 - 10	N 39°12'00" E	192.00' ±
10 - 11	R/W Taylor Dr.	315.00' ±
11 - 12	R/W Taylor Dr.	265.00' ±
12 - 13	R/W Taylor Dr.	930.00' ±
13 - 1	S 11°58'00" W	740.00' ±

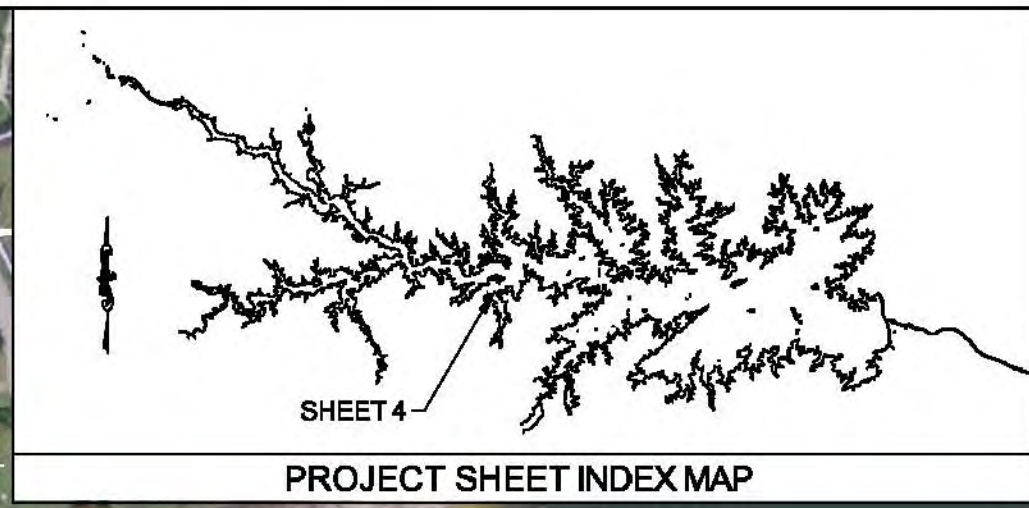
LEGEND KEY	
	- PROJECT BOUNDARY LINE
	- 360' CONTOUR LINE
	- METES AND BOUNDS EXISTING LOCATION
	- EXISTING FUTURE LOCATION
	- PROPOSED FUTURE LOCATION



Vertical Datum based on NAVD88 (Feet).
To convert from SCE&G Plant Datum (PD) to NAVD88 add -01.5'.

Scale	A.S. & HOWN	SOUTH CAROLINA ELECTRIC & GAS COMPANY COLUMBIA, SOUTH CAROLINA	3
Project No.	455051		
AutoCad Release	2007	RECREATIONAL DEVELOPMENT SALUDA HYDROELECTRIC PROJECT NO. 818	3
Planner	AKK - msh/msh	SHULL ISLAND FUTURE SITE 1-02A	
Design By	DKA	 141 Main Street, P.O. Box 450 Fairfield, Maine 04947 Telephone: (207) 487-3328 Fax: (207) 487-3124 www.KleinschmidtUSA.com	3
Drawn By	DPW		
Checked By	AAS		
Date Revisd	11/2/08		

J:\455051\Drawings\Working Drawings\02A - Shull Island.dwg
 © 2008 Kleinschmidt



PROJECT SHEET INDEX MAP



SITE 3		
1.61 ACRES		
FROM - TO	DIRECTION	DISTANCE
1 - 2	N 26°31'00" E	71.40'
2 - 3	N 58°25'00" E	28.00'
3 - 4	S 69°27'00" E	109.70'
4 - 5	S 76°04'00" E	53.70'
5 - 6	S 80°06'00" E	97.00'
6 - 7	S 45°56'00" E	55.10'
7 - 8	S 06°30'00" E	69.00'
8 - 9	S 56°00'00" W	132.60'
9 - 10	S 68°37'00" W	59.20'
10 - 11	N 84°32'00" W	134.20'
11 - 12	N 60°52'00" W	46.70'
12 - 13	N 18°31'00" W	52.20'
13 - 14	N 02°06'00" W	63.00'
14 - 1	N 05°52'00" E	44.30'

LEGEND KEY	
	- PROJECT BOUNDARY LINE
	- 360' CONTOUR LINE
	- METES AND BOUNDS EXISTING LOCATION
	- EXISTING FUTURE LOCATION
	- PROPOSED FUTURE LOCATION



Vertical Datum based on NAVD88 (Feet).
To convert from SCE&G Plant Datum (PD) to NAVD88 add -01.5'.

Scale	AS SHOWN	SOUTH CAROLINA ELECTRIC & GAS COMPANY COLUMBIA, SOUTH CAROLINA	
Project No.	455051		
AutoCad Release	2007	RECREATIONAL DEVELOPMENT SALUDA HYDROELECTRIC PROJECT NO. 818	
Drawn By	DKA	MURRY SHORES SITE 1-03	
Checked By	AHS	 141 Main Street P.O. Box 450 Fairfield, Maine 04947 Telephone: (207) 487-3328 Fax: (207) 487-3124 www.KleinschmidtUSA.com	
Date Revisd	11/2008		
No.	Revisd	Date	4

A:\45051\Drawings\Working Drawings\03 - Murry Shores.dwg
 03 - Murry Shores.dwg

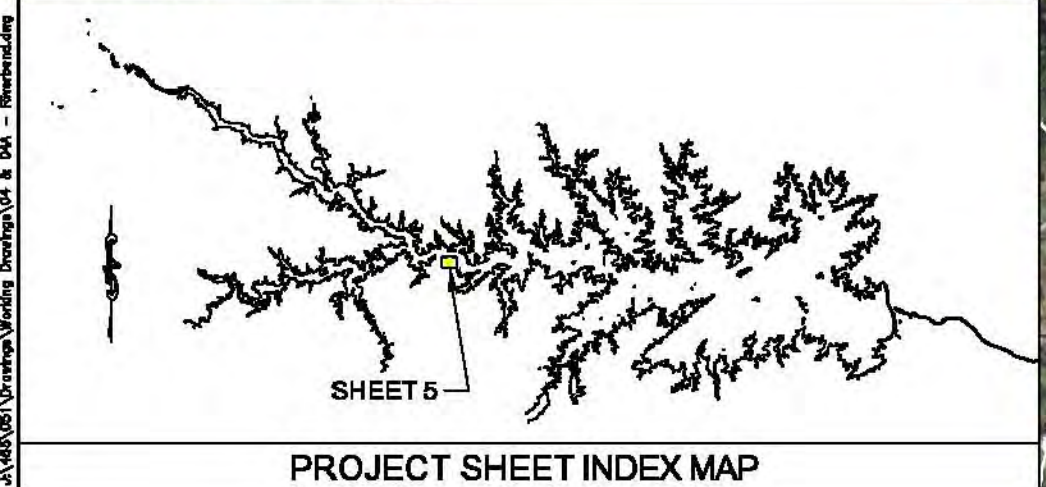
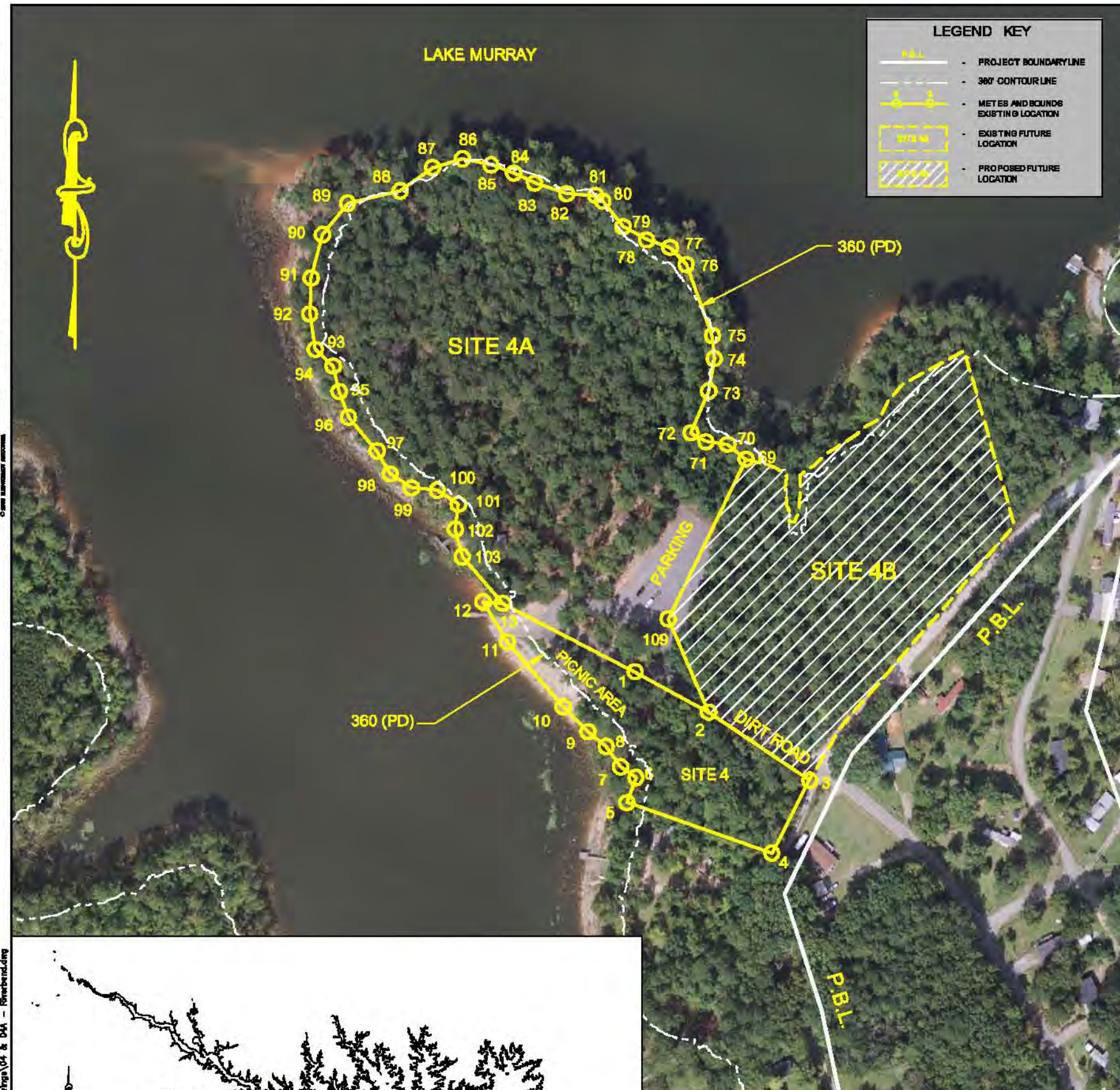
LEGEND KEY

- PROJECT BOUNDARYLINE
- 360' CONTOUR LINE
- METES AND BOUNDS EXISTING LOCATION
- EXISTING FUTURE LOCATION
- PROPOSED FUTURE LOCATION

SITE 4		
1.77 ACRES		
FROM - TO	DIRECTION	DISTANCE
1 - 2	S 61°17'00" E	140.00'
2 - 3	S 55°59'00" E	202.20'
3 - 4	S 27°16'00" W	136.70'
4 - 5	N 70°42'00" W	255.50'
5 - 6	N 19°45'00" E	44.00'
6 - 7	N 54°46'00" W	31.10'
7 - 8	N 35°26'00" W	42.00'
8 - 9	N 51°21'00" W	38.60'
9 - 10	N 44°49'00" W	58.70'
10 - 11	N 40°37'00" W	142.00'
11 - 12	N 31°22'00" W	78.10'
12 - 13	S 86°01'00" E	33.10'
13 - 1	S 60°16'00" E	252.00'

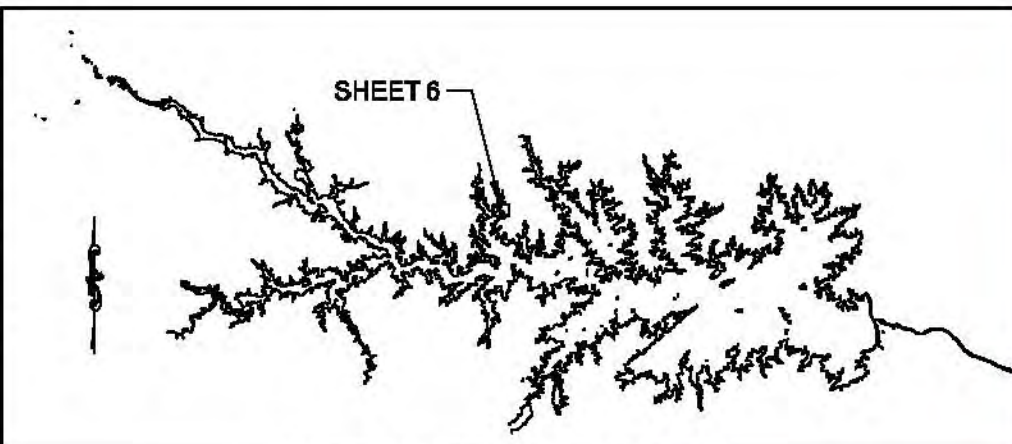
CONTINUE SITE 4-A		
FROM - TO	DIRECTION	DISTANCE
96 - 95	N 19°54'00" W	45.90'
95 - 94	N 13°14'00" W	43.30'
94 - 93	N 47°02'00" W	40.90'
93 - 92	N 08°45'00" W	59.40'
92 - 91	N 02°12'00" E	60.10'
91 - 90	N 14°39'00" E	74.70'
90 - 89	N 38°50'00" E	66.80'
89 - 88	N 76°40'00" E	89.60'
88 - 87	N 54°39'00" E	66.60'
87 - 86	N 73°17'00" E	51.80'
86 - 85	S 78°19'00" E	48.40'
85 - 84	S 69°41'00" E	40.10'
84 - 83	S 64°51'00" E	38.70'
83 - 82	S 71°28'00" E	56.10'
82 - 81	S 86°18'00" E	48.50'
81 - 80	S 51°43'00" E	14.80'
80 - 79	S 38°25'00" E	54.40'
79 - 78	S 60°45'00" E	45.00'
78 - 77	S 72°05'00" E	41.00'
77 - 76	S 43°24'00" E	39.10'
76 - 75	S 20°09'00" E	126.00'
75 - 74	S 05°13'00" E	38.60'
74 - 73	S 09°38'00" W	54.30'
73 - 72	S 23°19'00" W	76.00'
72 - 71	S 59°27'00" E	29.00'
71 - 70	S 82°44'00" E	36.70'
70 - 69	S 50°51'00" E	38.90'
69 - 109	S 25°54'00" W	296.00'
109 - 2	S 20°13'00" E	191.30'

SITE 4-A		
9.84 ACRES		
FROM - TO	DIRECTION	DISTANCE
2 - 1	N 61°17'00" W	140.00'
1 - 13	N 60°16'00" W	252.00'
13 - 103	N 41°01'00" W	102.90'
103 - 102	N 14°26'00" W	46.90'
102 - 101	N 07°05'00" E	42.30'
101 - 100	N 56°28'00" W	42.30'
100 - 99	N 84°42'00" W	43.00'
99 - 98	N 56°50'00" W	42.50'
98 - 97	N 30°09'00" W	43.60'
97 - 96	N 40°03'00" W	73.50'



Vertical Datum based on NAVD88 (Feet).
To convert from SCE&G Plant Datum (PD) to NAVD88 add -01.5'.

Scale	AS SHOWN	SOUTH CAROLINA ELECTRIC & GAS COMPANY COLUMBIA, SOUTH CAROLINA	
Project No.	455051		
AutoCad Release	2007	RECREATIONAL DEVELOPMENT SALUDA HYDROELECTRIC PROJECT NO. 818	
Planner	SA & G - Bostelme	RIVERBEND SITE 1-04 & FUTURE SITE 1-04A	
Design By	DKA	 341 Main Street P.O. Box 450 Pawleys Island, South Carolina 29557 Telephone: (202) 487-3328 Fax: (202) 487-3124 www.KleinschmidtUSA.com	
Drawn By	DPW		
Checked By	AAS		
Date Revisd	11/2/08		
No.	Revisd	Date	5

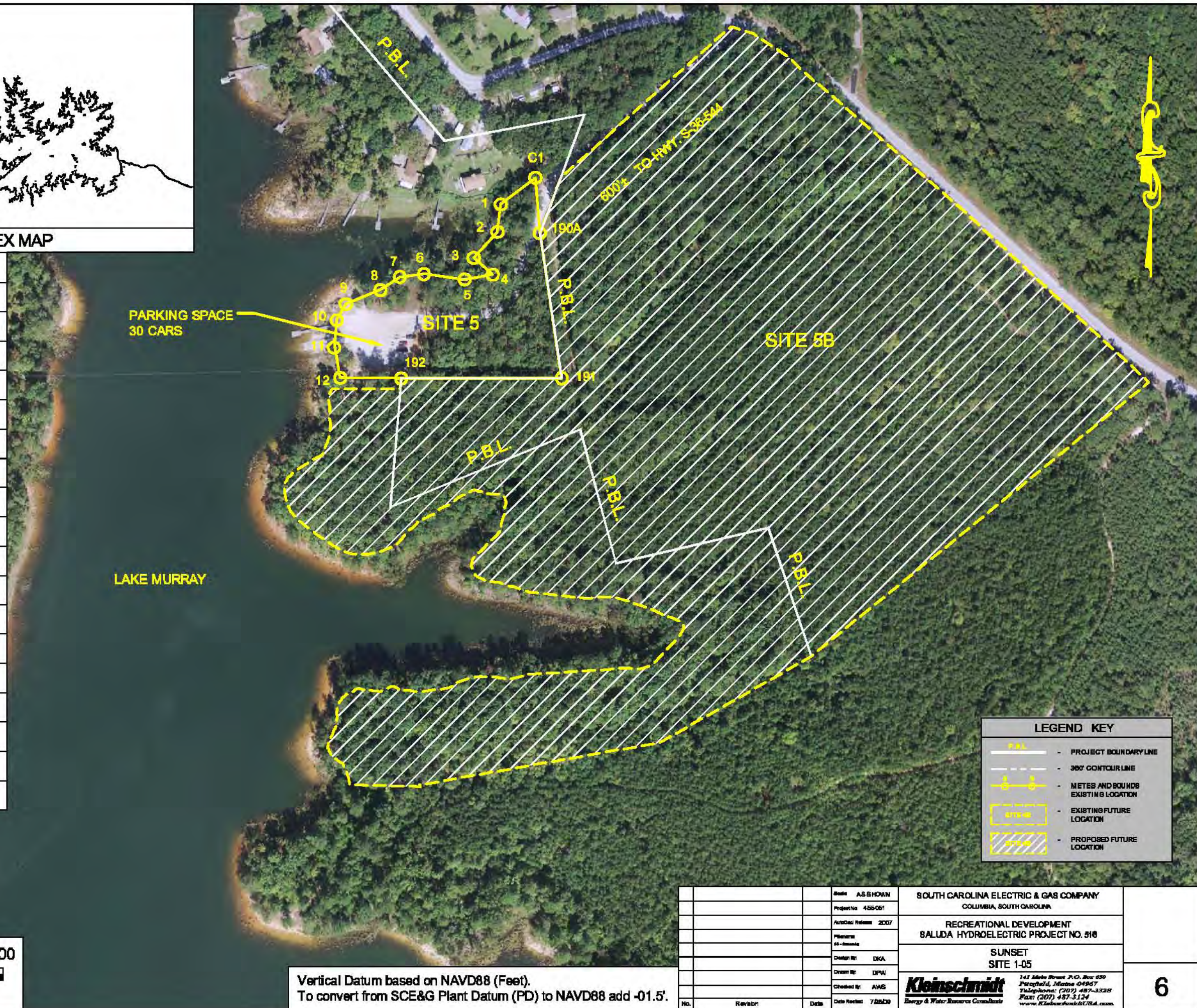


PROJECT SHEET INDEX MAP

SITE 5

2.28 ACRES

FROM - TO	DIRECTION	DISTANCE
191 - 192	S 90°00'00" W	365.00' ±
192 - 12	N 90°00'00" W	86.00' ±
12 - 11	N 20°22'00" W	54.30'
11 - 10	N 05°43'00" E	50.40'
10 - 9	N 30°01'00" E	38.00'
9 - 8	N 67°58'00" E	76.00'
8 - 7	N 56°00'00" E	48.00'
7 - 6	N 82°59'00" E	51.20'
6 - 5	S 82°05'00" E	82.50'
5 - 4	N 80°01'00" E	58.30'
4 - 3	N 48°18'00" W	51.70'
3 - 2	N 42°25'00" E	71.60'
2 - 1	N 06°53'00" E	57.10'
1 - C1	N 52°39'00" E	89.30'
C1 - 190A	S 08°32'00" E	96.00' ±
190A - 191	S 08°32'00" E	299.60' ±



LEGEND KEY	
	P.B.L. - PROJECT BOUNDARY LINE
	- 300' CONTOUR LINE
	- METES AND BOUNDS EXISTING LOCATION
	- EXISTING FUTURE LOCATION
	- PROPOSED FUTURE LOCATION



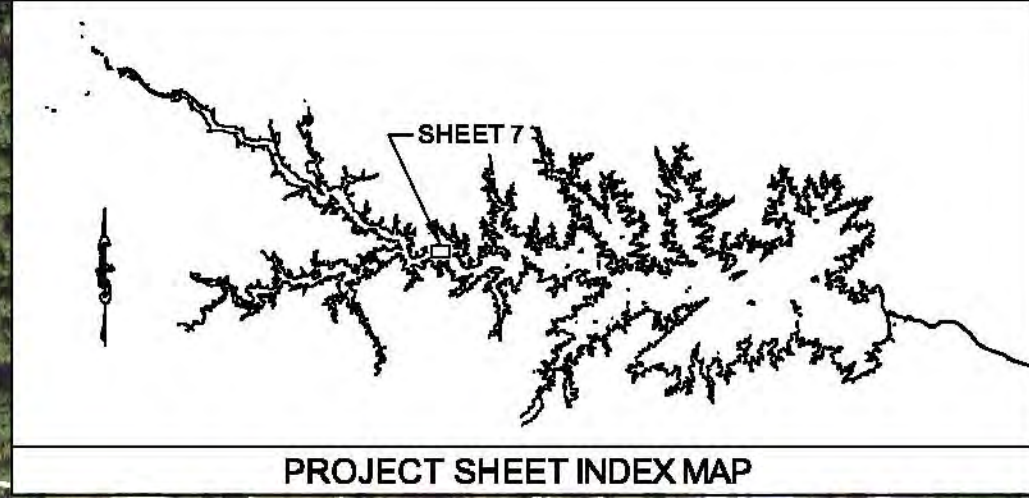
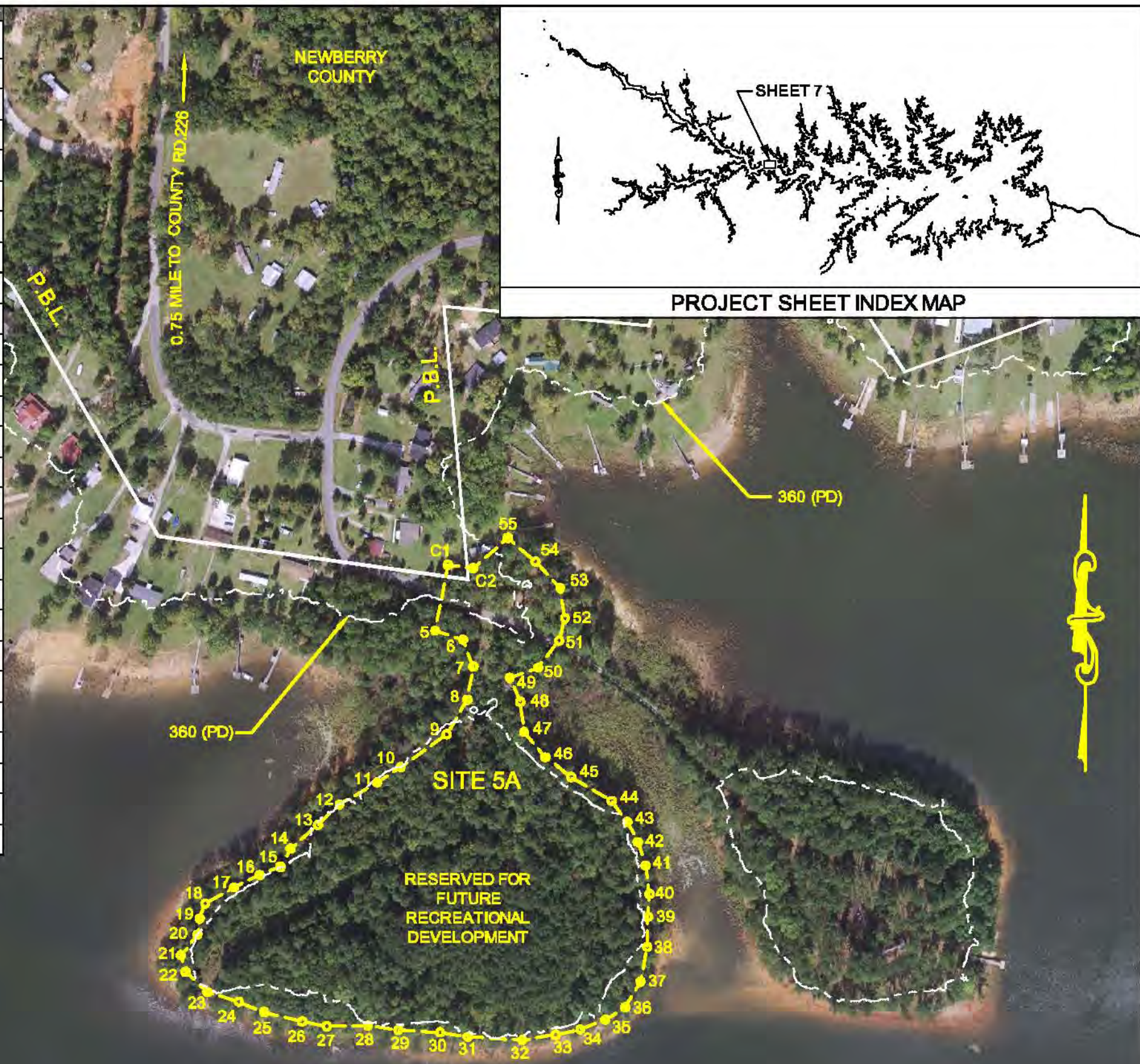
Vertical Datum based on NAVD88 (Feet).
To convert from SCE&G Plant Datum (PD) to NAVD88 add -01.5'.

Scale	AS SHOWN	SOUTH CAROLINA ELECTRIC & GAS COMPANY COLUMBIA, SOUTH CAROLINA	
Project No.	455051		
AutoCad Release	2007	RECREATIONAL DEVELOPMENT SALUDA HYDROELECTRIC PROJECT NO. 818	
Planner		SUNSET SITE 1-05	
Design By	DKA	 141 Main Street P.O. Box 450 Fairfield, Maine 04947 Telephone: (207) 487-3528 Fax: (207) 487-3124 www.KleinschmidtUSA.com	
Drawn By	DPW		
Checked By	AWS		
Date Revisd	7/28/09		
No.	Revision	Date	6

J:\455051\Drawings\Working Drawings\05 - Sunset.dwg
 05/11/2009 10:58:10 AM - Sunset.dwg

SITE 5-A		
11.58 ACRES		
FROM - TO	DIRECTION	DISTANCE
C1 - C2	S 82°24'00" E	52.00'
C2 - 55	N 48°31'00" E	94.10'
55 - 54	S 49°10'00" E	74.80'
54 - 53	S 42°49'00" E	73.50'
53 - 52	S 09°29'00" E	62.70'
52 - 51	S 15°29'00" W	46.90'
51 - 50	S 37°49'00" W	69.60'
50 - 49	S 69°42'00" W	61.30'
49 - 48	S 23°49'00" E	53.10'
48 - 47	S 07°00'00" E	62.20'
47 - 46	S 40°15'00" E	67.30'
46 - 45	S 52°24'00" E	66.20'
45 - 44	S 59°31'00" E	95.80'
44 - 43	S 37°09'00" E	53.20'
43 - 42	S 26°56'00" E	46.60'
42 - 41	S 17°58'00" E	50.40'
41 - 40	S 07°58'00" E	58.20'
40 - 39	S 04°05'00" W	47.40'
39 - 38	S 01°14'00" W	60.60'
38 - 37	S 10°40'00" W	72.30'
37 - 36	S 30°54'00" W	60.80'
36 - 35	S 57°55'00" W	48.10'
35 - 34	S 68°40'00" W	54.50'
34 - 33	S 77°48'00" W	51.60'
33 - 32	S 81°21'00" W	69.00'
32 - 31	N 86°54'00" W	111.10'
31 - 30	N 80°46'00" W	57.00'
30 - 29	N 86°44'00" W	85.00'

CONTINUE SITE 5-A		
FROM - TO	DIRECTION	DISTANCE
29 - 28	N 81°46'00" W	62.60'
28 - 27	S 89°14'00" W	83.80'
27 - 26	N 79°14'00" W	51.10'
26 - 25	N 75°59'00" W	79.70'
25 - 24	N 67°56'00" W	56.40'
24 - 23	N 72°58'00" W	66.10'
23 - 22	N 47°18'00" W	60.80'
22 - 21	N 16°14'00" W	35.60'
21 - 20	N 39°22'00" E	54.10'
20 - 19	N 07°09'00" E	32.90'
19 - 18	N 20°23'00" E	33.00'
18 - 17	N 60°51'00" E	67.40'
17 - 16	N 63°55'00" E	57.90'
16 - 15	N 68°46'00" E	45.10'
15 - 14	N 29°29'00" E	43.10'
14 - 13	N 49°20'00" E	73.30'
13 - 12	N 46°10'00" E	60.80'
12 - 11	N 59°36'00" E	88.90'
11 - 10	N 57°15'00" E	56.90'
10 - 9	N 54°27'00" E	115.60'
9 - 8	N 30°48'00" E	82.00'
8 - 7	N 09°59'00" E	68.90'
7 - 6	N 20°47'00" W	58.30'
6 - 5	N 72°02'00" W	59.70'
5 - C1	N 17°57'00" E	110.90'

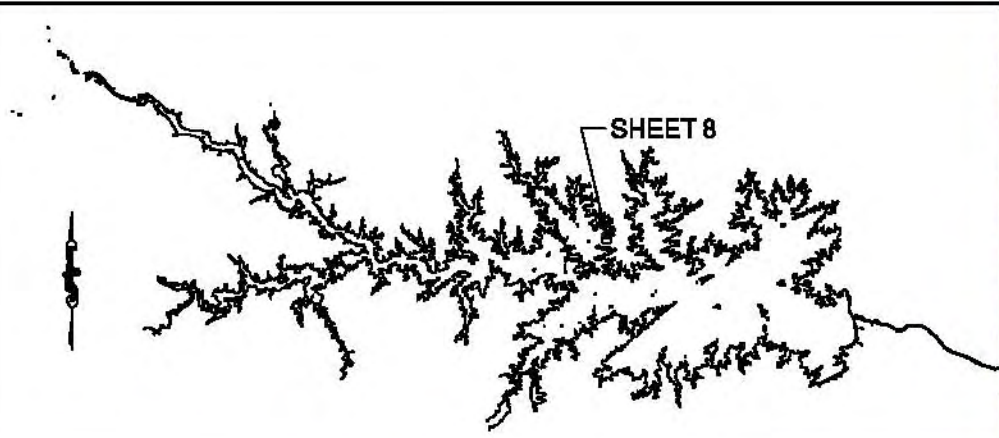


LEGEND KEY	
	PROJECT BOUNDARY LINE
	360' CONTOUR LINE
	METES AND BOUNDS EXISTING LOCATION
	EXISTING FUTURE LOCATION
	PROPOSED FUTURE LOCATION

Vertical Datum based on NAVD88 (Feet).
To convert from SCE&G Plant Datum (PD) to NAVD88 add -01.5'.

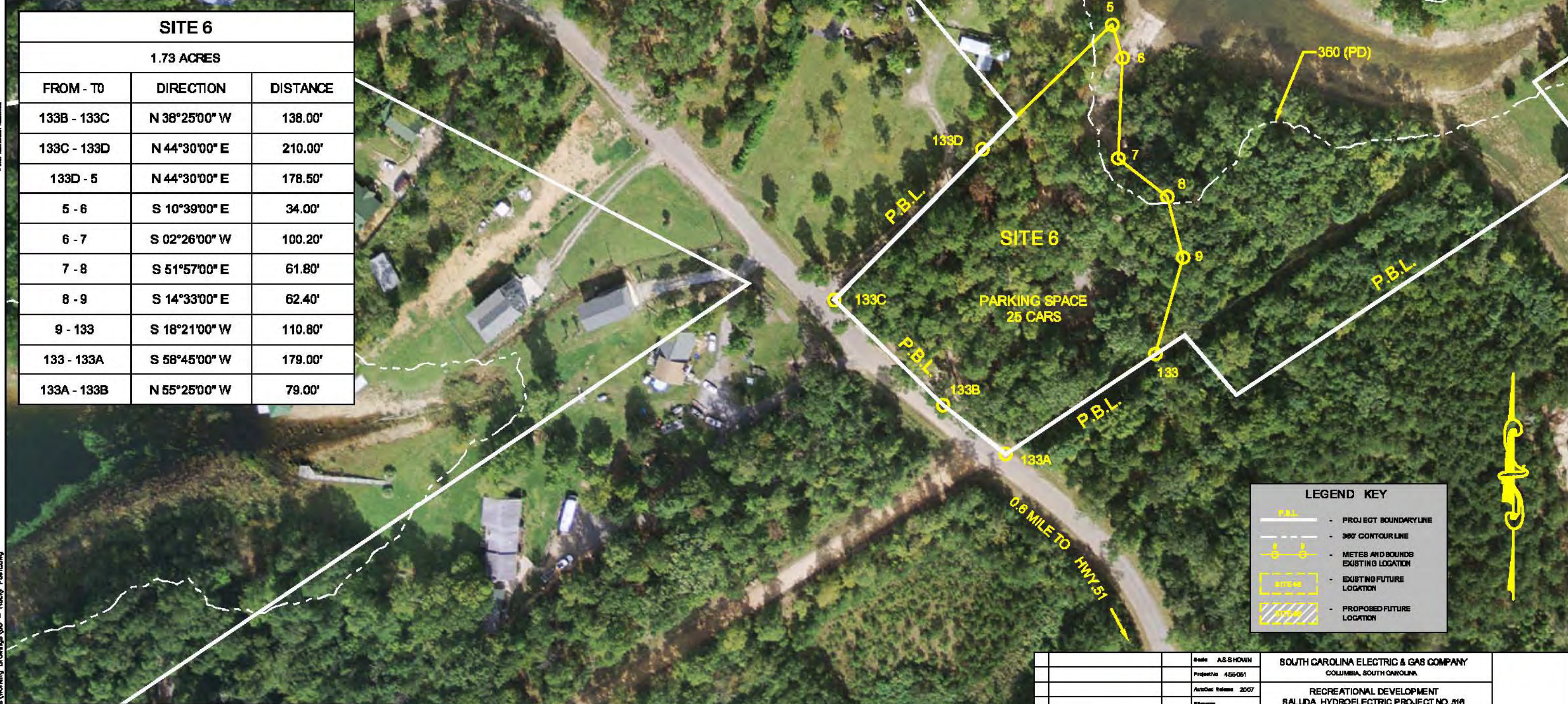
Scale	AS SHOWN	SOUTH CAROLINA ELECTRIC & GAS COMPANY COLUMBIA, SOUTH CAROLINA	
Project No.	455051		
AutoCad Release	2007	RECREATIONAL DEVELOPMENT SALUDA HYDROELECTRIC PROJECT NO. 516	
Drawn By	DPW	SIMPSON'S FERRY SITE 1-05A	
Checked By	AWS	 141 Main Street P.O. Box 650 Pinopolis, Maine 04997 Telephone: (207) 487-3328 Fax: (207) 487-3124 www.kleinschmidtusa.com	
Date Revised	1/1/2008		
No.	Revision	Date	7

J:\455\051\Drawings\Working Drawings\05A - Simpson's Ferry.dwg
 1/1/2008 10:51:00 AM
 Simpson's Ferry.dwg
 1/1/2008 10:51:00 AM
 Simpson's Ferry.dwg




PROJECT SHEET INDEX MAP

SITE 6		
1.73 ACRES		
FROM - TO	DIRECTION	DISTANCE
133B - 133C	N 38°25'00" W	138.00'
133C - 133D	N 44°30'00" E	210.00'
133D - 5	N 44°30'00" E	178.50'
5 - 6	S 10°39'00" E	34.00'
6 - 7	S 02°26'00" W	100.20'
7 - 8	S 51°57'00" E	61.80'
8 - 9	S 14°33'00" E	62.40'
9 - 133	S 18°21'00" W	110.80'
133 - 133A	S 58°45'00" W	179.00'
133A - 133B	N 55°25'00" W	79.00'



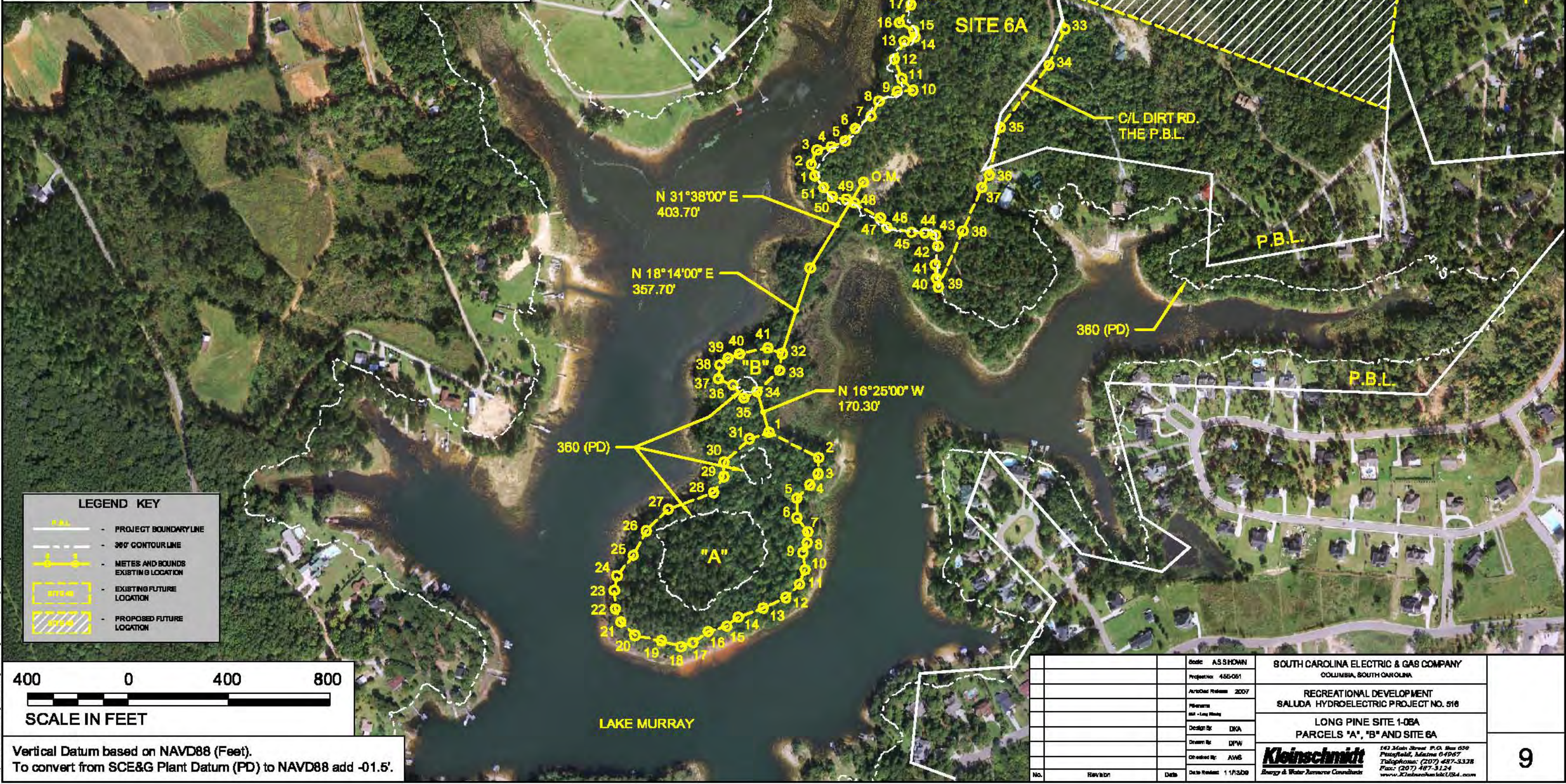
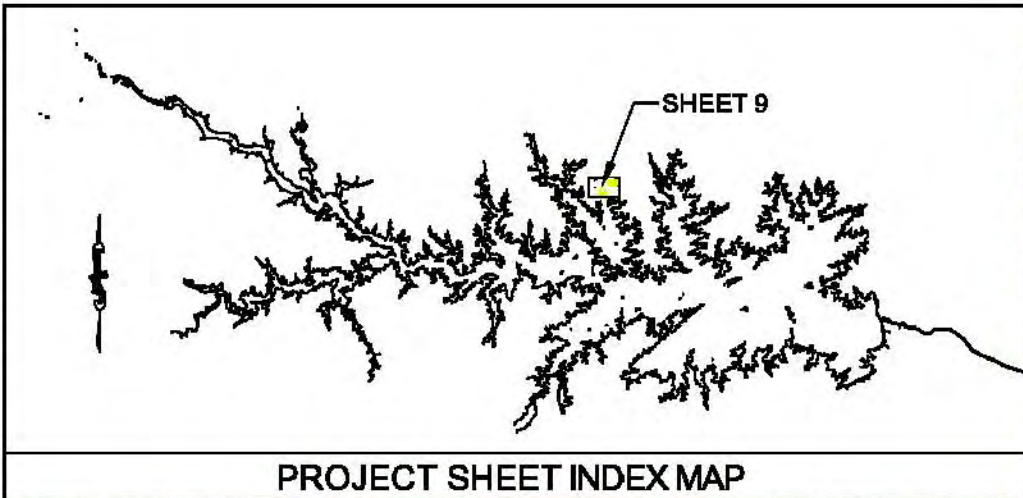
LEGEND KEY	
	- PROJECT BOUNDARY LINE
	- 360' CONTOUR LINE
	- METES AND BOUNDS EXISTING LOCATION
	- EXISTING FUTURE LOCATION
	- PROPOSED FUTURE LOCATION



Vertical Datum based on NAVD88 (Feet).
To convert from SCE&G Plant Datum (PD) to NAVD88 add -01.5'.


Scale	AS SHOWN	SOUTH CAROLINA ELECTRIC & GAS COMPANY COLUMBIA, SOUTH CAROLINA	8
Project No.	455051		
AutoCad Release	2007	RECREATIONAL DEVELOPMENT SALUDA HYDROELECTRIC PROJECT NO. 516	 141 Main Street P.O. Box 650 Pinopolis, Maine 04997 Telephone: (207) 487-3328 Fax: (207) 487-5124 www.kleinschmidtusa.com
Design By	DKA	ROCKY POINT SITE 1-08	
Drawn By	DPW		
Checked By	AWB		
Date Revisd	11/13/08		

J:\455\051\Drawings\Working Drawings\06 - Rocky Point.dwg
 0-000 Main Survey Measure



LEGEND KEY

	- PROJECT BOUNDARY LINE
	- 360' CONTOUR LINE
	- METES AND BOUNDS EXISTING LOCATION
	- EXISTING FUTURE LOCATION
	- PROPOSED FUTURE LOCATION



Vertical Datum based on NAVD88 (Feet).
To convert from SCE&G Plant Datum (PD) to NAVD88 add -01.5'.

No.	Revision	Date	Scale: AS SHOWN	SOUTH CAROLINA ELECTRIC & GAS COMPANY COLUMBIA, SOUTH CAROLINA
			Project No: 456-061	
			Approval: 2007	RECREATIONAL DEVELOPMENT SALUDA HYDROELECTRIC PROJECT NO. 518
			Design By: DKA	LONG PINE SITE 1-08A PARCELS "A", "B" AND SITE 6A
			Drawn By: DPW	 143 Main Street P.O. Box 659 Pittsfield, Maine 04967 Telephone: (207) 487-5328 Fax: (207) 487-5124 www.kleinschmidtusa.com
			Checked By: AWS	
			Date Plotted: 11/13/09	9

J:\456\051\Drawings\Working Drawings\06A - Long Pine.dwg

THIS DOCUMENT IS A DRAFT VERSION PROVIDED FOR THE CONVENIENCE OF THE USER AND IS NOT AN INSTRUMENT OF SERVICE OF KLEINSCHMIDT ASSOCIATES, UNLESS IT BEARS THE PROFESSIONAL ENGINEER'S SEAL AND SIGNATURE. IT IS NOT TO BE USED FOR ANY PURPOSES OTHER THAN THE PROJECT FOR WHICH IT WAS PREPARED, WITHOUT THE EXPRESS WRITTEN PERMISSION OF KLEINSCHMIDT ASSOCIATES.
© 2009 KLEINSCHMIDT ASSOCIATES.


J:\455\051\Drawings\Working Drawings\06A - Long Pine Cont.dwg

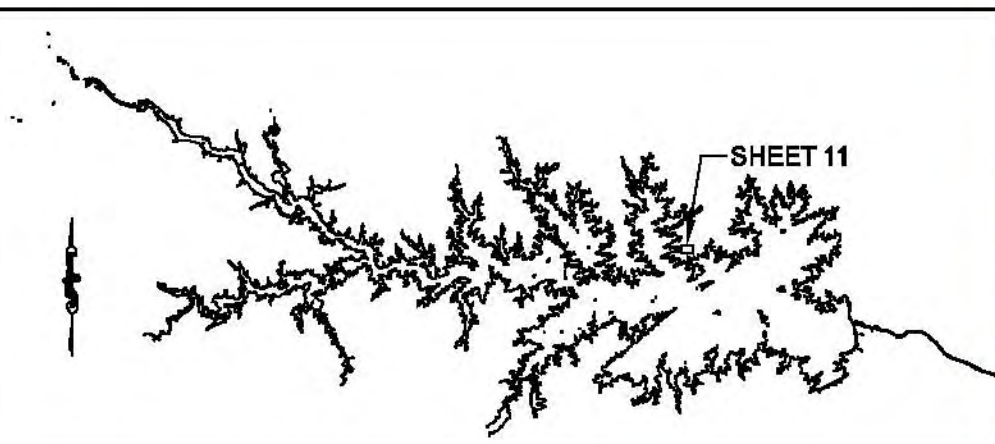
PARCEL "A"		
9.42 ACRES		
FROM - TO	DIRECTION	DISTANCE
1 - 2	S 63°00'00" E	220.10'
2 - 3	S 01°12'00" W	64.60'
3 - 4	S 36°41'00" W	54.90'
4 - 5	S 44°09'00" W	74.30'
5 - 6	S 00°14'00" W	78.00'
6 - 7	S 37°42'00" E	69.70'
7 - 8	S 02°42'00" W	44.00'
8 - 9	S 23°47'00" W	43.00'
9 - 10	S 07°26'00" E	68.70'
10 - 11	S 19°38'00" W	61.60'
11 - 12	S 46°12'00" W	76.70'
12 - 13	S 65°17'00" W	98.80'
13 - 14	S 69°29'00" W	106.90'
14 - 15	S 52°18'00" W	57.30'
15 - 16	S 73°38'00" W	76.40'
16 - 17	S 53°41'00" W	75.30'
17 - 18	S 72°14'00" W	50.00'
18 - 19	N 73°34'00" W	81.60'
19 - 20	N 78°19'00" W	107.80'
20 - 21	N 45°55'00" W	76.50'
21 - 22	N 23°49'00" W	57.50'
22 - 23	N 03°02'00" W	73.00'
23 - 24	N 10°49'00" E	60.10'
24 - 25	N 38°58'00" E	103.10'
25 - 26	N 27°28'00" E	110.60'
26 - 27	N 45°40'00" E	121.90'
27 - 28	N 69°35'00" E	194.00'
28 - 29	N 31°52'00" E	74.60'
29 - 30	N 01°13'00" E	57.30'
30 - 31	N 47°28'00" E	137.60'
31 - 1	N 72°12'10" E	82.55'

PARCEL "B"		
0.73 ACRES		
FROM - TO	DIRECTION	DISTANCE
32 - 33	S 08°34'00" W	67.40'
33 - 34	S 46°34'00" W	122.80'
34 - 35	S 64°01'00" W	59.40'
35 - 36	N 40°14'00" W	67.80'
36 - 37	N 67°03'00" W	62.50'
37 - 38	N 05°42'00" E	55.30'
38 - 39	N 49°43'00" E	43.40'
39 - 40	N 69°53'00" E	48.80'
40 - 41	N 78°22'00" E	114.70'
41 - 32	S 68°55'47" E	61.29'

SITE 6A		
21.27± ACRES		
FROM - TO	DIRECTION	DISTANCE
1 - 2	N 17°33'00" W	50.10'
2 - 3	N 23°08'00" E	61.10'
3 - 4	N 76°58'00" E	57.90'
4 - 5	N 66°44'00" E	60.70'
5 - 6	N 38°47'00" E	63.30'
6 - 7	N 52°05'00" E	78.80'
7 - 8	N 28°20'00" E	68.20'
8 - 9	N 62°27'00" E	82.20'
9 - 10	N 85°30'00" E	62.70'
10 - 11	N 43°58'00" W	64.70'
11 - 12	N 20°32'00" W	83.40'
12 - 13	N 29°17'00" E	81.50'
13 - 14	N 67°05'00" E	44.90'
14 - 15	N 08°07'00" W	23.60'
15 - 16	N 60°18'00" W	67.50'
16 - 17	N 33°16'00" E	85.60'
17 - 18	N 16°52'00" E	86.20'
18 - 19	N 23°34'00" E	76.30'
19 - 20	N 39°50'00" E	83.90'
20 - 21	N 57°37'00" E	62.20'
21 - 22	N 23°36'00" E	58.40'
22 - 23	N 00°45'00" E	99.40'
23 - 24	N 08°36'00" E	196.20'
24 - 25	N 15°42'00" E	77.30'
25 - 26	N 04°52'00" W	65.20'
26 - 27	N 11°09'00" E	30.60'
27 - 28	N 15°08'00" E	67.90'
28 - 29	S 72°46'00" E	217.00'
29 - 30	N 17° 01' 00" W	522.30'

SITE 6A		
CONTINUED		
FROM - TO	DIRECTION	DISTANCE
30 - 31	S 38°17'00" W	208.10'
31 - 32	S 42°01'00" W	414.80'
32 - 33	S 13°17'00" E	247.80'
33 - 34	S 23°40'00" W	157.10'
34 - 35	S 38°10'00" W	314.90'
35 - 36	S 12°50'00" W	194.70'
36 - 37	S 30°48'00" W	58.30'
37 - 38	S 23°37'02" W	187.74'
38 - 39	S 23°37'02" W	243.88'
39 - 40	N 13°02'00" W	35.74'
40 - 41	N 03°58'00" W	54.35'
41 - 42	N 08°42'00" E	74.20'
42 - 43	N 13°32'00" W	45.94'
43 - 44	N 80°32'00" W	43.57'
44 - 45	N 85°12'00" W	52.38'
45 - 46	N 79°16'00" W	98.81'
46 - 47	N 34°50'00" W	46.35'
47 - 48	N 60°05'00" W	119.71'
48 - 49	N 64°49'00" W	36.13'
49 - 50	N 81°01'00" W	55.59'
50 - 51	N 42°54'00" W	50.47'
51 - 1	N 37°43'00" W	57.42'

Scale:	AS SHOWN	SOUTH CAROLINA ELECTRIC & GAS COMPANY COLUMBIA, SOUTH CAROLINA
Project No:	455-051	
AutoCad Release:	2007	RECREATIONAL DEVELOPMENT SALUDA HYDROELECTRIC PROJECT NO. 516
Filename:	06A - Long Pine Cont.dwg	LONG PINE SITE 1-06A PARCELS "A", "B", AND SITE 6A DIRECTION AND DISTANCES
Design By:	DKA	 141 Main Street P.O. Box 650 Pittsfield, Maine 04967 Telephone: (207) 487-3328 Fax: (207) 487-3124 www.KleinschmidtUSA.com
Drawn By:	DPW	
Checked By:	AWS	
Date Revised:	7/28/09	
No.	Revision	Date



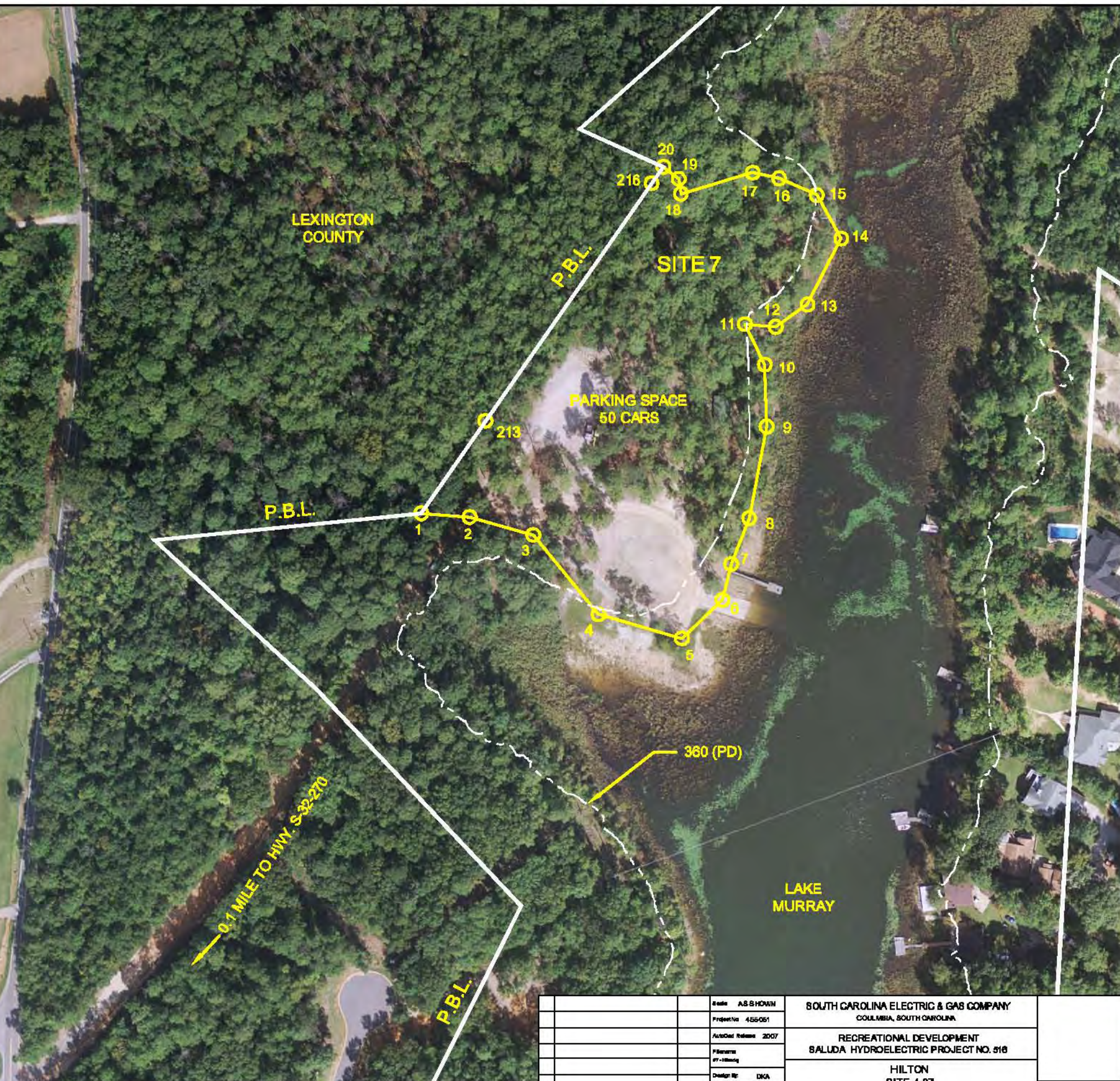
PROJECT SHEET INDEX MAP

SITE 7		
4.36 ACRES		
FROM - TO	DIRECTION	DISTANCE
216 - 20	N 36°03'00" E	38.90'
20 - 19	S 04°25'00" W	26.70'
19 - 18	S 42°47'00" E	20.60'
18 - 17	N 81°02'00" E	49.60'
17 - 16	S 77°57'00" E	37.00'
16 - 15	S 36°20'00" E	56.50'
15 - 14	S 06°40'00" W	93.80'
14 - 13	S 31°35'00" W	68.90'
13 - 12	S 48°19'00" W	53.20'
12 - 11	N 85°13'00" W	42.00'
11 - 10	S 26°03'00" E	61.60'
10 - 9	S 01°42'00" E	84.80'
9 - 8	S 10°51'00" W	127.60'
8 - 7	S 21°09'00" W	67.40'
7 - 6	S 27°12'00" W	50.50'
6 - 5	S 38°50'00" W	76.50'
5 - 4	N 81°43'00" W	80.20'
4 - 3	N 62°06'00" W	132.00'
3 - 2	N 74°27'00" W	90.50'
2 - 1	N 85°31'00" W	66.50'
1 - 213	N 36°03'00" E	145.00'
213 - 216	N 36°03'00" E	555.00'

LEGEND KEY	
	P.B.L. - PROJECT BOUNDARY LINE
	360' CONTOUR LINE
	METES AND BOUNDS EXISTING LOCATION
	EXISTING FUTURE LOCATION
	PROPOSED FUTURE LOCATION

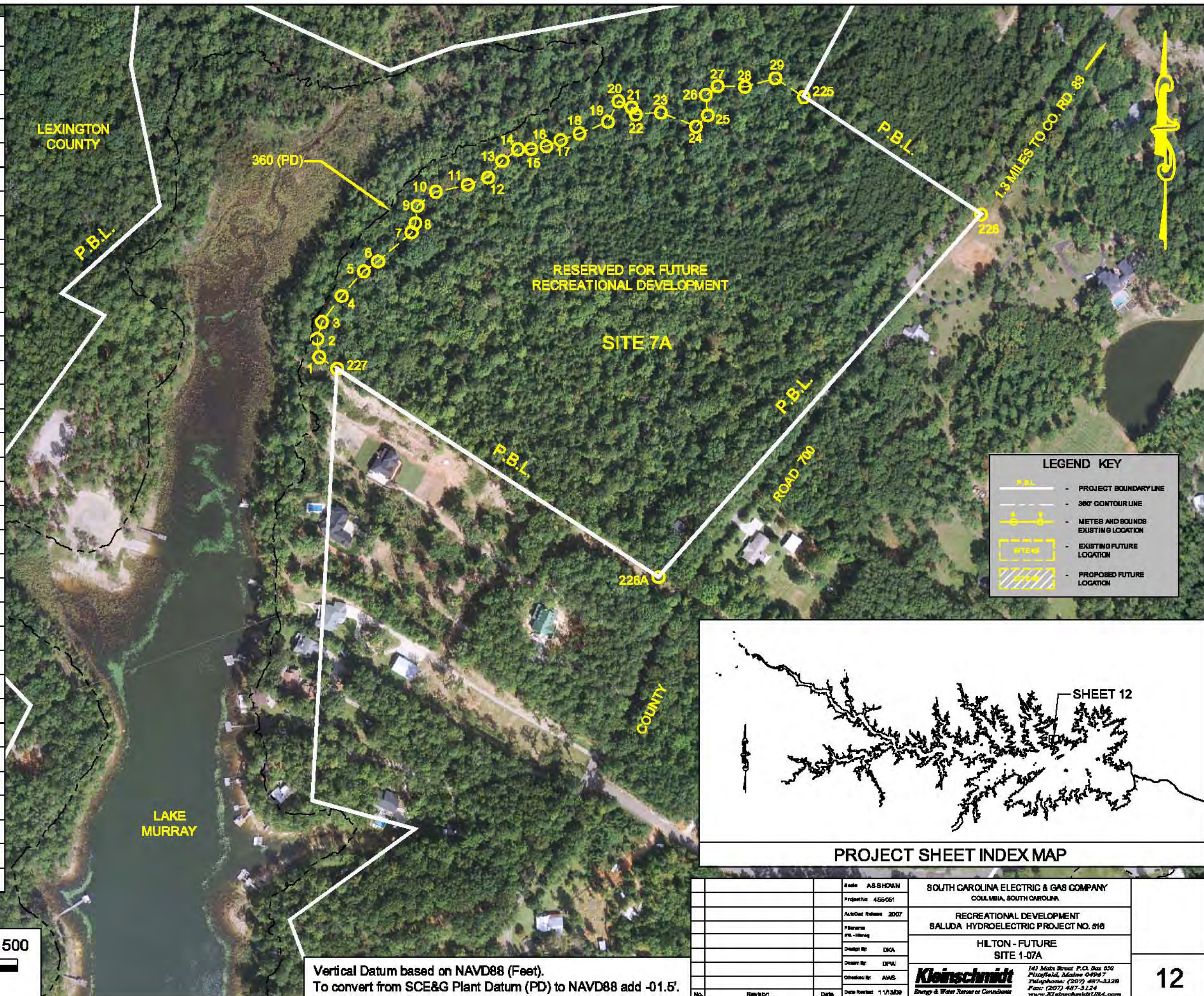


Vertical Datum based on NAVD88 (Feet).
To convert from SCE&G Plant Datum (PD) to NAVD88 add -01.5'.

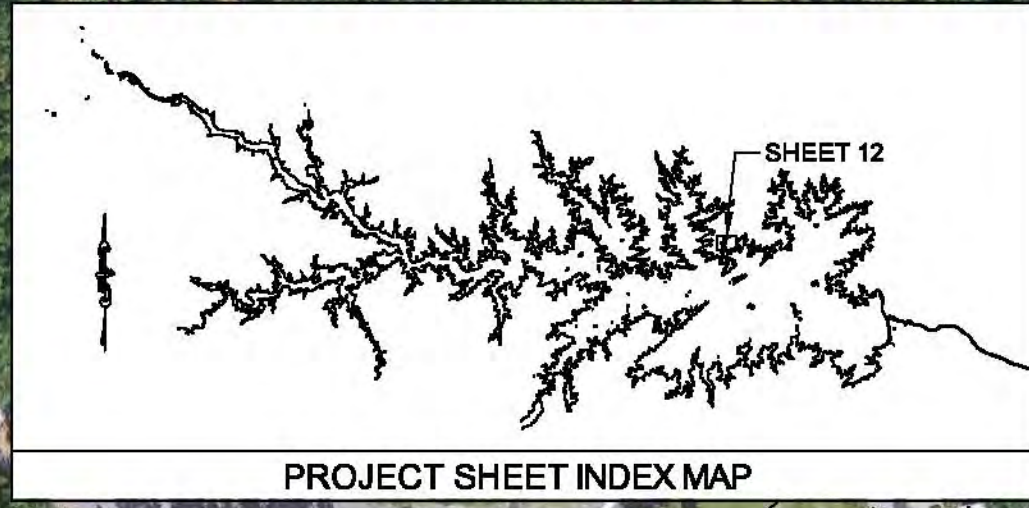


Scale	AS SHOWN	SOUTH CAROLINA ELECTRIC & GAS COMPANY COLUMBIA, SOUTH CAROLINA	
Project No.	455051		
AutoCad Release	2007	RECREATIONAL DEVELOPMENT SALUDA HYDROELECTRIC PROJECT NO. 516	
File Name	07-18.mxd	HILTON SITE 1-07	
Design By	DKA	 143 Main Street P.O. Box 650 Pinopolis, Maine 04997 Telephone: (207) 487-3328 Fax: (207) 487-5124 www.kleinschmidtusa.com	
Drawn By	DPW		
Checked By	AWB		
Date Revisd	1/1/2008		
No.	Revision	Date	

SITE 7A		
27.86 ACRES		
FROM - TO	DIRECTION	DISTANCE
226A - 227	N 57°00'00" W	990.00'
227 - 1	N 57°00'00" W	55.00'
1 - 2	N 06°27'00" W	48.00'
2 - 3	N 15°52'00" E	44.60'
3 - 4	N 37°13'00" E	84.80'
4 - 5	N 41°31'00" E	85.60'
5 - 6	N 55°19'00" E	44.70'
6 - 7	N 49°28'00" E	114.60'
7 - 8	N 22°42'00" E	25.70'
8 - 9	N 06°49'00" E	45.50'
9 - 10	N 52°12'00" E	59.80'
10 - 11	N 77°55'00" E	84.40'
11 - 12	N 69°49'00" E	55.80'
12 - 13	N 40°43'00" E	56.50'
13 - 14	N 53°42'00" E	50.20'
14 - 15	N 88°25'00" E	33.90'
15 - 16	N 79°21'00" E	40.40'
16 - 17	N 66°52'00" E	39.70'
17 - 18	N 70°47'00" E	51.60'
18 - 19	N 67°13'00" E	79.30'
19 - 20	N 27°39'00" E	59.80'
20 - 21	S 64°53'00" E	37.00'
21 - 22	S 29°34'00" E	21.30'
22 - 23	N 85°30'00" E	65.20'
23 - 24	S 67°58'00" E	98.30'
24 - 25	N 45°31'00" E	42.60'
25 - 26	N 05°23'00" W	52.50'
26 - 27	N 53°49'00" E	38.10'
27 - 28	S 88°40'00" E	70.10'
28 - 29	N 74°15'00" E	81.60'
29 - 225	S 56°26'00" E	88.10'
225 - 226	S 56°26'00" E	550.00'
226 - 226A	S 41°35'00" W	1255.20'




LEGEND KEY	
	P.B.L. - PROJECT BOUNDARY LINE
	360' CONTOUR LINE
	METES AND BOUNDS EXISTING LOCATION
	EXISTING FUTURE LOCATION
	PROPOSED FUTURE LOCATION



Scale	AS SHOWN	SOUTH CAROLINA ELECTRIC & GAS COMPANY COLUMBIA, SOUTH CAROLINA	143 Main Street P.O. Box 650 Pinebluff, Maine 04967 Telephone: (207) 487-3328 Fax: (207) 487-3124 www.kleinschmidtUSA.com
Project No.	455051		
AutoCad Release	2007	RECREATIONAL DEVELOPMENT SALUDA HYDROELECTRIC PROJECT NO. 516	12
Designer	DKA	HILTON - FUTURE SITE 1-07A	
Drawn By	DPW	Kleinschmidt Energy & Water Services Corporation	
Checked By	AWB		
Date Reviset	1/1/2008		
No.	Revision	Date	

Vertical Datum based on NAVD88 (Feet).
To convert from SCE&G Plant Datum (PD) to NAVD88 add -01.5'.

J:\4551\Drawings\Working Drawings\07A - Hilton.dwg
 4/14/08 10:51 AM
 0-000 Main Survey Measure



PROJECT SHEET INDEX MAP

SITE 8		
6.83 ACRES		
FROM - TO	DIRECTION	DISTANCE
1 - 2	N 54°27'00" W	36.60'
2 - 3	N 31°36'00" E	29.60'
3 - 4	N 22°09'00" W	53.90'
4 - 5	N 14°19'00" E	57.20'
5 - 6	N 21°54'00" W	217.10'
6 - 7	N 13°53'00" W	43.10'
7 - 8	N 63°14'00" W	35.30'
8 - 9	N 21°35'00" W	35.80'
9 - 10	N 58°53'00" W	32.90'
10 - 11	S 75°07'00" W	19.70'
11 - 12	N 67°19'00" W	34.30'
12 - 13	N 17°59'00" W	18.40'
13 - 14	N 16°02'00" E	38.80'
14 - 15	N 13°54'00" W	47.10'
15 - 16	N 77°13'00" W	13.60'
16 - 17	N 07°34'00" W	40.90'
17 - 18	N 21°06'00" E	17.10'
18 - 19	N 43°47'00" E	21.20'
19 - 20	N 64°14'00" W	33.70'
20 - 21	N 36°21'00" W	28.90'
21 - 22	N 12°56'00" W	44.70'
22 - 23	N 38°46'00" W	29.10'
23 - 24	N 40°42'00" E	19.90'
24 - 25	N 01°01'00" E	48.20'

CONTINUE SITE 8		
FROM - TO	DIRECTION	DISTANCE
25 - 26	N 81°39'00" W	21.20'
26 - 27	N 21°16'00" W	43.40'
27 - 28	N 23°02'00" E	37.10'
28 - 29	N 12°40'00" W	24.10'
29 - 30	N 07°17'00" E	24.40'
30 - 31	N 30°32'00" W	25.20'
31 - 32	N 67°26'00" W	41.70'
32 - 33	N 20°48'00" W	53.20'
33 - 34	N 25°27'00" E	41.30'
34 - 35	N 66°44'00" E	41.00'
35 - 36	N 39°16'00" E	38.60'
36 - 37	N 39°16'00" E	220.00'
37 - 38	HWY R/W	1245.00'
38 - 1	S 52°10'00" W	79.10'




LAKE MURRAY

LEXINGTON COUNTY

LEGEND KEY	
	PROJECT BOUNDARY LINE
	360' CONTOUR LINE
	METES AND BOUNDS EXISTING LOCATION
	EXISTING FUTURE LOCATION
	PROPOSED FUTURE LOCATION


NOTE: IMPROVEMENTS HAVE BEEN MADE. NEED TO BE SCHEDULE NEW SURVEY.



Vertical Datum based on NAVD88 (Feet).
To convert from SCE&G Plant Datum (PD) to NAVD88 add -01.5'.

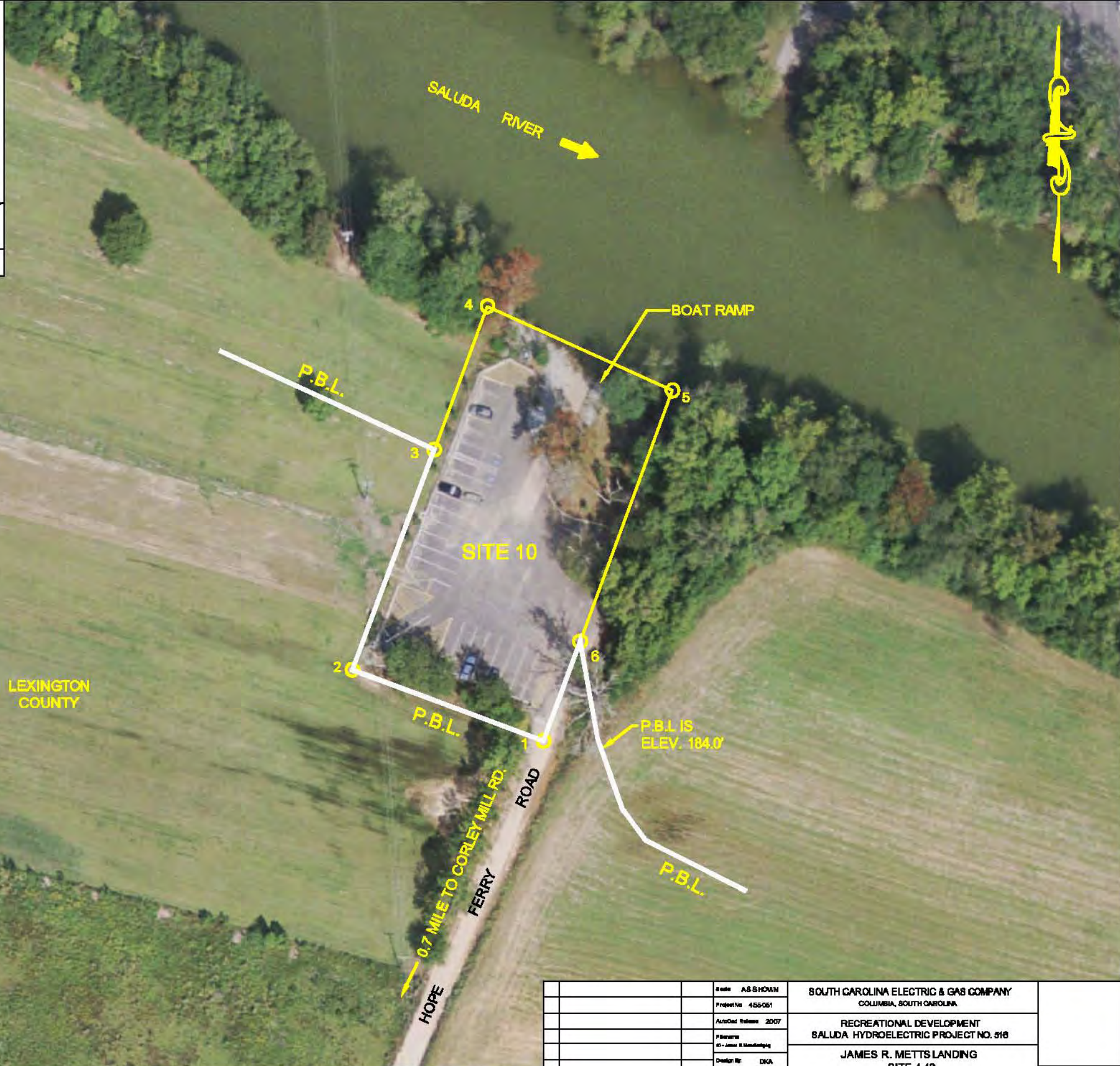
Scale	AS SHOWN	SOUTH CAROLINA ELECTRIC & GAS COMPANY COLUMBIA, SOUTH CAROLINA
Project No.	455051	
AutoCad Release	2007	RECREATIONAL DEVELOPMENT SALUDA HYDROELECTRIC PROJECT NO. 516
Design By	DKA	DAM SITE IRMO SIDE SITE 1-08
Drawn By	DPW	 143 Main Street P.O. Box 650 Pinopolis, Maine 04997 Telephone: (207) 487-3328 Fax: (207) 487-3124 www.kleinschmidtusa.com
Checked By	AWB	
Date Revisd	1/1/2008	13

J:\455\051\Drawings\Working Drawings\06 - Dam Site Irmo Side.dwg
 0-000 MAIN SURVEY MESSAGE




PROJECT SHEET INDEX MAP

SITE 5		
2.28 ACRES		
FROM - TO	DIRECTION	DISTANCE
1 - 2	N 62°34'00" W	150.00'
2 - 3	N 27°26'00" E	173.00 ±
3 - 4	N 27°26'00" E	112.60' ±
4 - 5	Along River	150.00' ±
5 - 6	S 27°15'00" W	196.90'
6 - 1	S 27°15'00" W	78.00'



LEGEND KEY	
	- PROJECT BOUNDARY LINE
	- 300' CONTOUR LINE
	- METES AND BOUNDS EXISTING LOCATION
	- EXISTING FUTURE LOCATION
	- PROPOSED FUTURE LOCATION

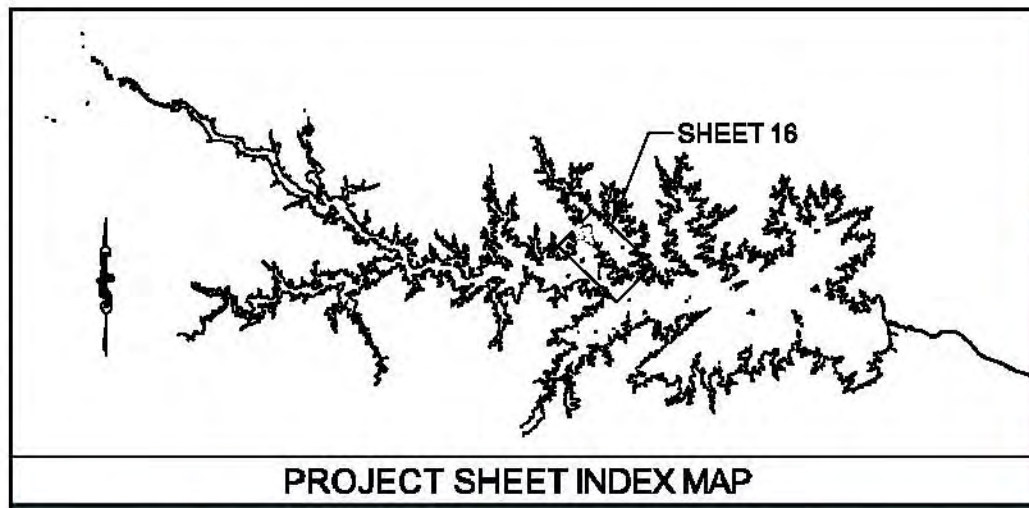


Vertical Datum based on NAVD88 (Feet).
To convert from SCE&G Plant Datum (PD) to NAVD88 add -01.5'.

Scale	AS SHOWN	SOUTH CAROLINA ELECTRIC & GAS COMPANY COLUMBIA, SOUTH CAROLINA	15
Project No.	455051		
AutoCad Release	2007	RECREATIONAL DEVELOPMENT SALUDA HYDROELECTRIC PROJECT NO. 516	143 Main Street P.O. Box 650 Pittsfield, Maine 04967 Telephone: (207) 487-3328 Fax: (207) 487-3124 www.kleinschmidtusa.com
Designer	DKA	JAMES R. METTS LANDING SITE 1-10	
Drawn By	DPW	Kleinschmidt Energy & Water Services Corporation	
Checked By	AWB		
Date Revisd	1/1/2008		
No.	Revision	Date	

J:\455051\Drawings\Working Drawings\10 - James R Metts Landing.dwg
 0-200 METERS
 © 2008 METTS LANDING

4:\455\051\Drawings\Working Drawings\11 - Dreher Island State Recreation Area.dwg
 0-000 Mainframe revision



PROJECT SHEET INDEX MAP

- A - SUPERINTENDENTS RESIDENCE
- B - MAINTENANCE AREA
- C - 35 UNIT TRAILER CAMPING AREA
- D - RANGERS RESIDENCE
- E - PARKING AREA
- F - BOAT RAMP AREA
- G - OVERLOOK AREA
- H - PUBLIC DOCK AREA
- I - CANAL AND BRIDGE AREA
- J - PAVILION AND SERVICE BUILDING AREA
- K - SWIMMING AND BEACH AREA
- L - PEDAL BOAT AREA
- M - HIGH DENSITY USE AREA
- N - NATURE AND BIKE TRAILS AREA
- O - DAY GROUP CAMPING AREA
- P - 75 UNIT PICK-NIC AREA - (FUTURE DATE + 50 UNITS)
- Q - 75 UNIT PICNIC AREA - (FUTURE DATE + 50 UNITS)
- R - 50 UNIT UNITIZED CAMPING AREA - (FUTURE DATE + 50 UNITS)
- S - CANOE AND SAILBOAT AREA



LEGEND KEY	
	- PROJECT BOUNDARY LINE
	- 360' CONTOUR LINE
	- METES AND BOUNDS
	- EXISTING FUTURE LOCATION
	- PROPOSED FUTURE LOCATION

Vertical Datum based on NAVD88 (Feet).
 To convert from SCE&G Plant Datum (PD) to NAVD88 add -01.5'.

Scale	AS SHOWN	SOUTH CAROLINA ELECTRIC & GAS COMPANY COLUMBIA, SOUTH CAROLINA	143 Main Street P.O. Box 650 Pittsfield, Maine 04997 Telephone: (207) 487-3328 Fax: (207) 487-5124 www.kleinschmidtusa.com
Project No.	455051		
AutoCad Release	2007	RECREATIONAL DEVELOPMENT SALUDA HYDROELECTRIC PROJECT NO. 516	16
File Name	11 - Saluda at this Development	DREHER ISLAND STATE RECREATION AREA SITE 1-11	
Design By	DKA		
Drawn By	DPW		
Checked By	AWB		
Date Revisd	1/1/2008		

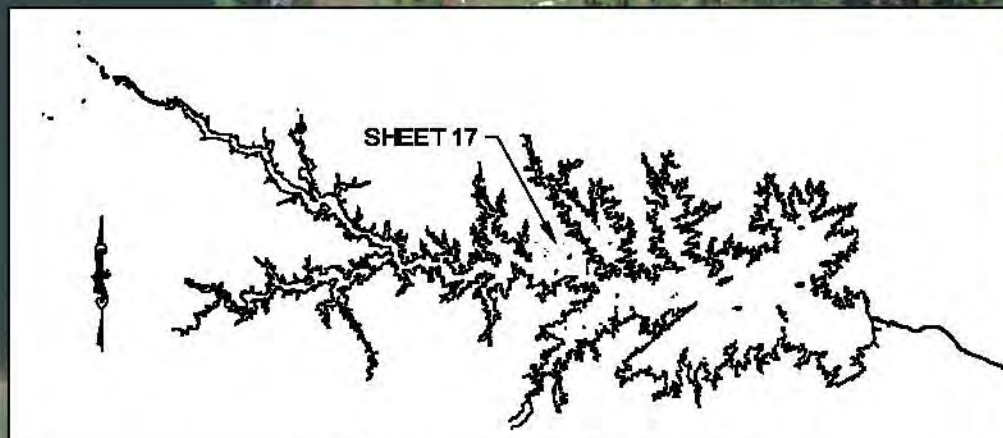
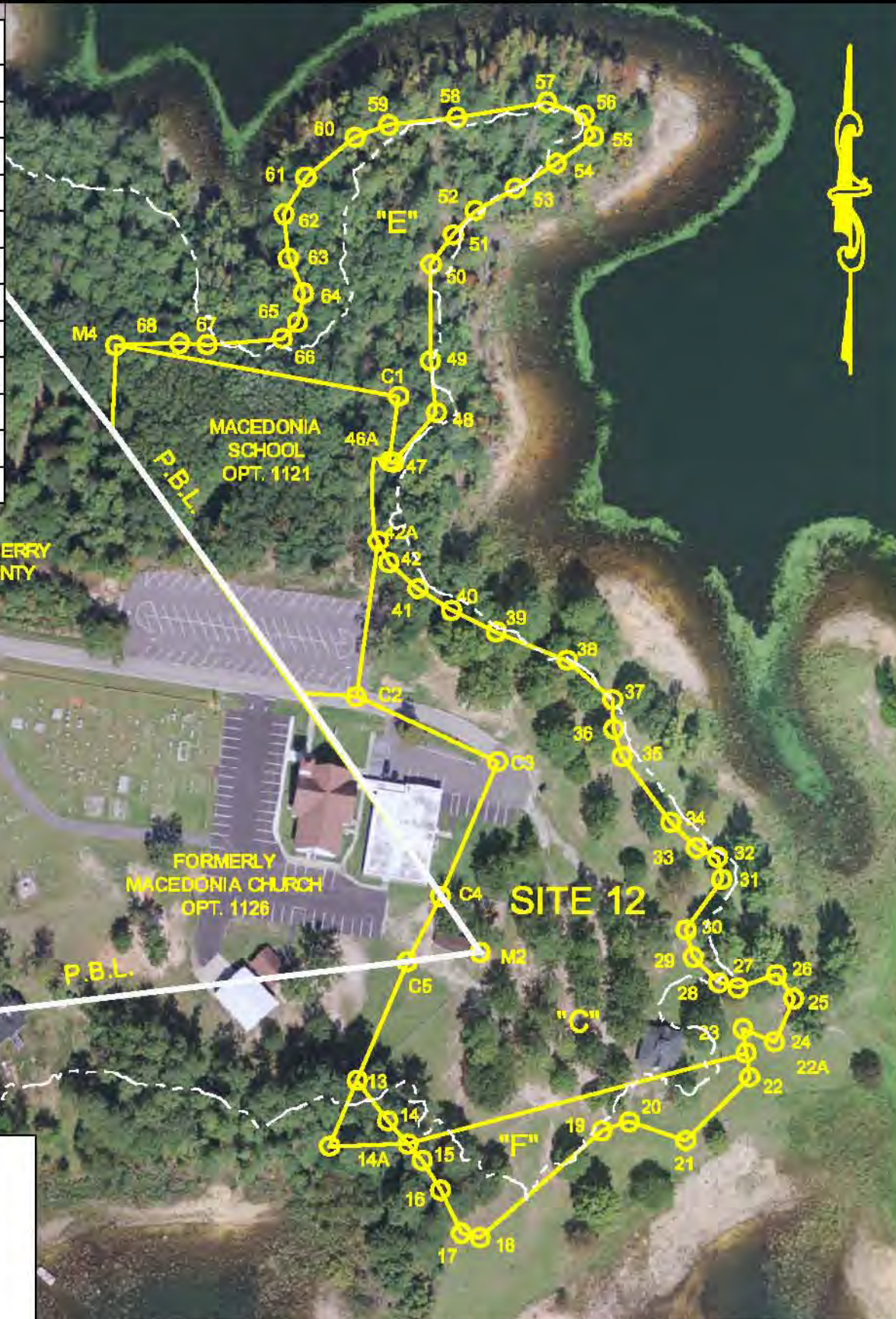
PARCEL "C"		
3.08 ACRES		
FROM - TO	DIRECTION	DISTANCE
C2 - C3	S 65°17'00" E	159.70'
C3 - C4	S 22°58'00" W	132.10'
C4 - M2	S 35°10'00" E	70.00'
M2 - C5	S 82°14'00" W	70.00'
C5 - 13	S 22°58'00" W	150.00'
13 - 14	S 37°02'00" E	52.30'
14 - 14A	S 41°03'00" E	31.20'
14A - 22A	N 74°57'00" E	359.40'
22A - 23	N 07°40'00" W	25.10'
23 - 24	S 68°02'00" E	35.20'
24 - 25	N 24°08'00" E	48.40'
25 - 26	N 35°59'00" W	30.30'
26 - 27	S 71°30'00" W	41.60'
27 - 28	N 75°46'00" W	20.30'
28 - 29	N 45°04'00" W	37.30'
29 - 30	N 14°14'00" W	28.90'
30 - 31	N 35°00'00" E	63.10'
31 - 32	N 09°48'00" W	22.80'
32 - 33	N 66°42'00" W	23.90'
33 - 34	N 44°45'00" W	37.30'
34 - 35	N 36°23'00" W	84.20'
35 - 36	N 17°18'00" W	29.50'
36 - 37	N 01°53'00" W	30.10'
37 - 38	N 49°09'00" W	61.90'
38 - 39	N 68°16'00" W	78.40'
39 - 40	N 64°07'00" W	50.70'
40 - 41	N 57°21'00" W	41.20'
41 - 42	N 48°21'00" W	39.50'
42 - 42A	N 26°21'00" W	25.10'
42A - C2	S 07°58'00" W	161.20'

PARCEL "E"		
1.25 ACRES		
FROM - TO	DIRECTION	DISTANCE
46A - 47	S 78°55'00" E	4.60'
47 - 48	N 40°27'00" E	67.00'
48 - 49	N 06°03'00" W	53.50'
49 - 50	N 00°13'00" E	99.30'
50 - 51	N 37°06'00" E	37.90'
51 - 52	N 42°24'00" E	33.20'
52 - 53	N 60°51'00" E	47.10'
53 - 54	N 58°56'00" E	49.60'
54 - 55	N 53°56'00" E	47.20'
55 - 56	N 24°21'00" W	23.40'
56 - 57	N 70°35'00" W	40.60'
57 - 58	S 80°25'00" W	94.10'
58 - 59	S 83°51'00" W	70.20'
59 - 60	S 69°53'00" W	36.80'
60 - 61	S 50°56'00" W	64.80'
61 - 62	S 30°36'00" W	44.20'
62 - 63	S 05°44'00" E	45.30'
63 - 64	S 23°35'00" E	39.20'
64 - 65	S 11°33'00" W	30.70'
65 - 66	S 43°20'00" W	22.80'
66 - 67	S 85°24'00" W	77.50'
67 - 68	N 86°48'00" W	28.60'
68 - M4	S 88°04'37" W	65.24'
M4 - C1	S 79°44'00" E	294.80'

PARCEL "F"		
.50 ACRES		
FROM - TO	DIRECTION	DISTANCE
14A - 15	S 41°03'00" E	22.00'
15 - 16	S 32°04'00" E	36.30'
16 - 17	S 25°39'00" E	48.70'
17 - 18	S 76°06'00" E	19.60'
18 - 19	N 48°46'00" E	166.70'
19 - 20	N 72°02'00" E	29.30'
20 - 21	S 71°30'00" E	61.20'
21 - 22	N 45°16'00" E	61.20'
22 - 23	N 08°14'24" W	25.09'
23 - 14A	S 74°57'00" W	359.40'


LEGEND KEY

- P.B.L. - PROJECT BOUNDARY LINE
- 300' CONTOUR LINE
- METES AND BOUNDS EXISTING LOCATION
- EXISTING FUTURE LOCATION
- PROPOSED FUTURE LOCATION



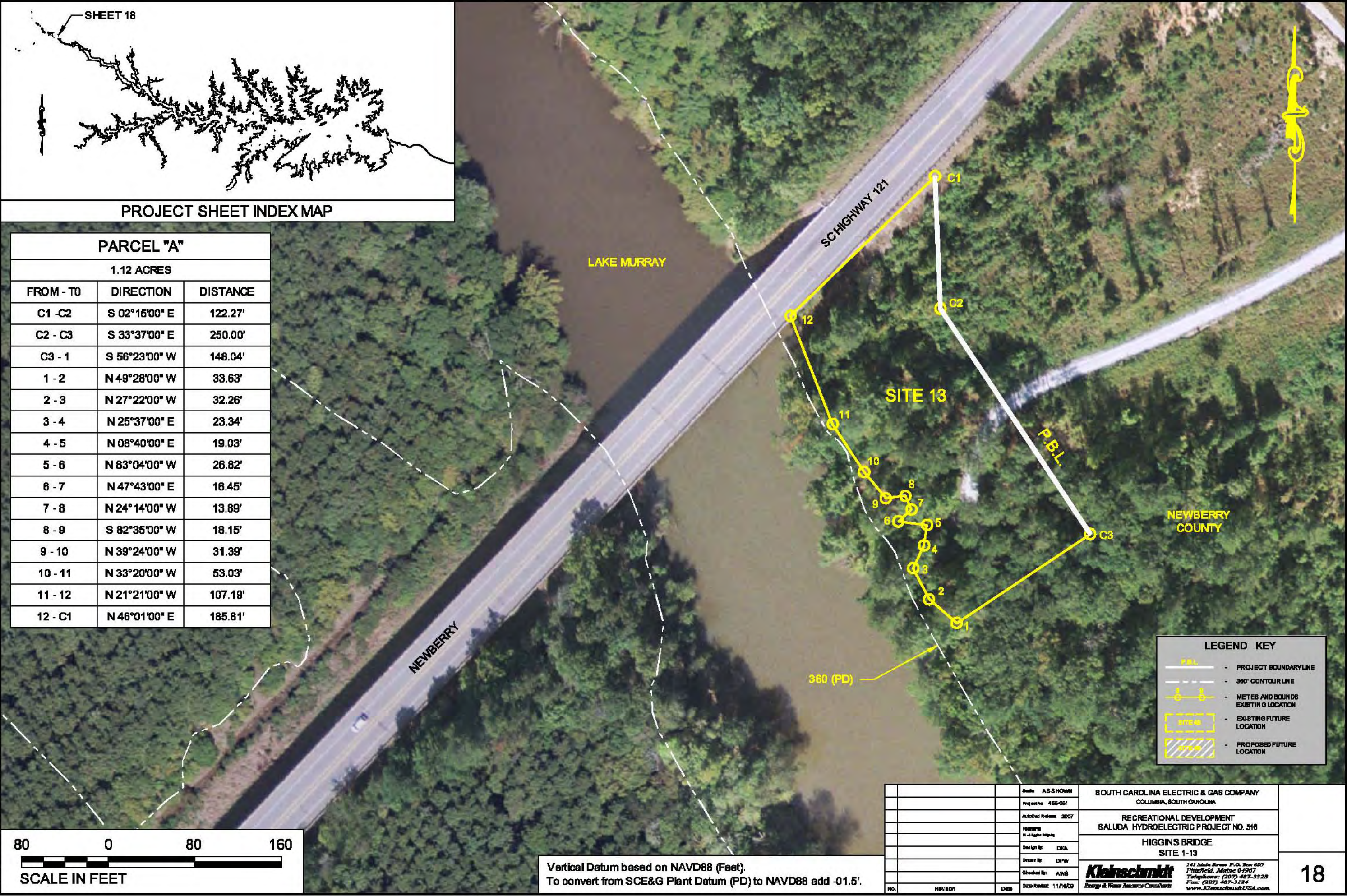
Vertical Datum based on NAVD88 (Feet).
To convert from SCE&G Plant Datum (PD) to NAVD88 add -01.5'.

Scale: AS SHOWN		SOUTH CAROLINA ELECTRIC & GAS COMPANY COLUMBIA, SOUTH CAROLINA	
Project No: 455-051		RECREATIONAL DEVELOPMENT SALUDA HYDROELECTRIC PROJECT NO. 516	
Autocal Release: 2007		MACEDONIA CHURCH SITE 1-12	
Drawn By: DKA			
Checked By: AWB			
Date Revised: 11/16/09		<small>141 Main Street P.O. Box 600 Pittsfield, Maine 04907 Telephone: (207) 487-3328 Fax: (207) 487-9124 www.kleinschmidtusa.com</small>	



PROJECT SHEET INDEX MAP

PARCEL "A"		
1.12 ACRES		
FROM - TO	DIRECTION	DISTANCE
C1 - C2	S 02°15'00" E	122.27'
C2 - C3	S 33°37'00" E	250.00'
C3 - 1	S 56°23'00" W	148.04'
1 - 2	N 49°28'00" W	33.63'
2 - 3	N 27°22'00" W	32.26'
3 - 4	N 25°37'00" E	23.34'
4 - 5	N 08°40'00" E	19.03'
5 - 6	N 63°04'00" W	26.82'
6 - 7	N 47°43'00" E	16.45'
7 - 8	N 24°14'00" W	13.89'
8 - 9	S 82°35'00" W	18.15'
9 - 10	N 39°24'00" W	31.39'
10 - 11	N 33°20'00" W	53.03'
11 - 12	N 21°21'00" W	107.19'
12 - C1	N 46°01'00" E	185.81'



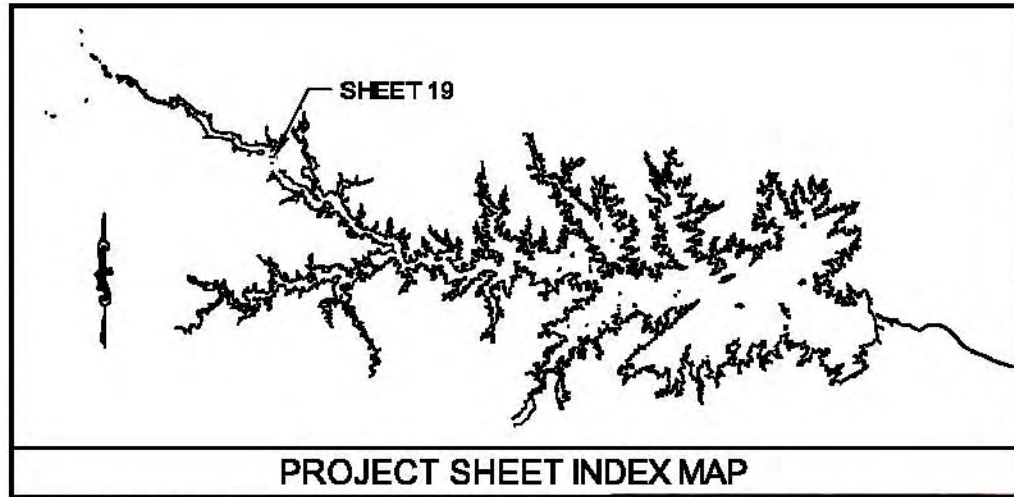
LEGEND KEY	
	P.B.L. - PROJECT BOUNDARY LINE
	360' CONTOUR LINE
	METES AND BOUNDS EXISTING LOCATION
	EXISTING FUTURE LOCATION
	PROPOSED FUTURE LOCATION



Vertical Datum based on NAVD88 (Feet).
To convert from SCE&G Plant Datum (PD) to NAVD88 add -01.5'.

Scale	A.S.S.HOWN	SOUTH CAROLINA ELECTRIC & GAS COMPANY COLUMBIA, SOUTH CAROLINA	18
Project No.	455-051		
AutoCad Release	2007	RECREATIONAL DEVELOPMENT SALUDA HYDROELECTRIC PROJECT NO. 516	 <small>141 Main Street, P.O. Box 690 Pflugfeld, Moctez 0-1907 Telephone: (202) 487-3328 Fax: (202) 487-3124 www.KleinschmidtUSA.com</small>
Drawn By	DKA	HIGGINS BRIDGE SITE 1-13	
Checked By	DPW		
Date Revised	11/16/09		

I:\455\051\Drawings\Working Drawings\13 - Higgins Bridge.dwg
 © 2009 KLEINSCHMIDT ASSOCIATES



PROJECT SHEET INDEX MAP

PARCEL "A"		
.98 ACRES		
FROM - TO	DIRECTION	DISTANCE
29 - 40	N 80°26'03" E	179.58'
40 - 15	S 04°33'24" E	157.99'
15 - 41	S 30°04'05" E	41.23'
41 - 25	S 06°53'20" E	28.67'
25 - 33	S 74°30'30" W	182.13'
33 - 32	N 22°11'28" W	80.54'
32 - 31	N 03°16'28" E	67.08'
31 - 30	N 08°06'05" W	50.14'
30 - 29	N 05°17'09" W	49.47'
PARCEL "B"		
0.05 ACRES		
FROM - TO	DIRECTION	DISTANCE
15 - 40	N 04°33'24" W	157.99'
40 - 27	N 80°26'03" E	9.81'
27 - 41	S 06°53'20" E	196.23'
41 - 15	N 30°04'05" W	41.23'
40 - 17	N 04°33'24" W	652.01'
41 - 7	S 30°04'05" E	803.06'


LEGEND KEY	
	PROJECT BOUNDARY LINE
	300' CONTOUR LINE
	METES AND BOUNDS EXISTING LOCATION
	EXISTING FUTURE LOCATION
	PROPOSED FUTURE LOCATION



Vertical Datum based on NAVD88 (Feet).
To convert from SCE&G Plant Datum (PD) to NAVD88 add -01.5'.

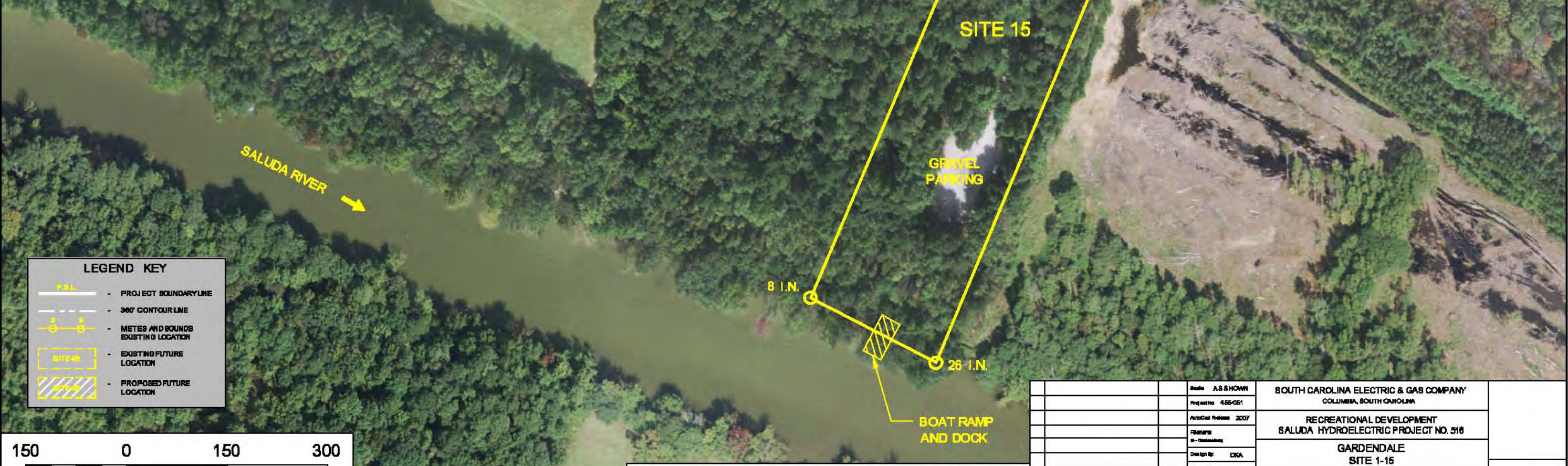
Scale	AS SHOWN	SOUTH CAROLINA ELECTRIC & GAS COMPANY COLUMBIA, SOUTH CAROLINA
Project No.	455-051	
AutoCAD Release	2007	RECREATIONAL DEVELOPMENT SALUDA HYDROELECTRIC PROJECT NO. 516
Drawn By	DKA	KEMPSON BRIDGE SITE 1-14
Checked By	DPW	 <small>141 Main Street, P.O. Box 690 Pittsfield, Maine 04907 Telephone: (207) 487-3328 Fax: (207) 487-5124 www.kleinschmidtusa.com</small>
Date Revised	11/16/09	
No.	Revision	Date

I:\44551\Drawings\Working Drawings\15 - Gardendale.dwg
 © 2007 KLEINSCHMIDT CONSULTANTS



PROJECT SHEET INDEX MAP

SITE 15		
4.65 ACRES		
24 - 28	S 63°13'00" E	197.29'
28 - 25	S 63°13'00" E	204.71'
25 - 26	S 22°41'00" W	980.08'
26 - 8	N 62°41'00" W	210.00'
8 - 7	N 23°00'00" E	763.25'
7 - 6	N 31°18'00" W	375.77'
7 - 27	N 23°00'00" E	214.50'
27 - 28	N 23°00'00" E	3.58'

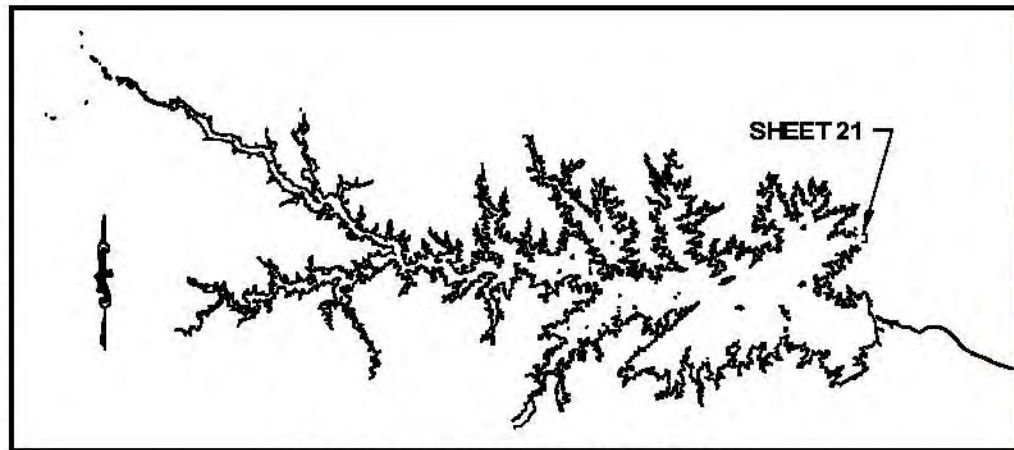


LEGEND KEY	
	PROJECT BOUNDARY LINE
	300' CONTOUR LINE
	METES AND BOUNDS EXISTING LOCATION
	EXISTING FUTURE LOCATION
	PROPOSED FUTURE LOCATION



Vertical Datum based on NAVD88 (Feet).
 To convert from SCE&G Plant Datum (PD) to NAVD88 add -01.5'.

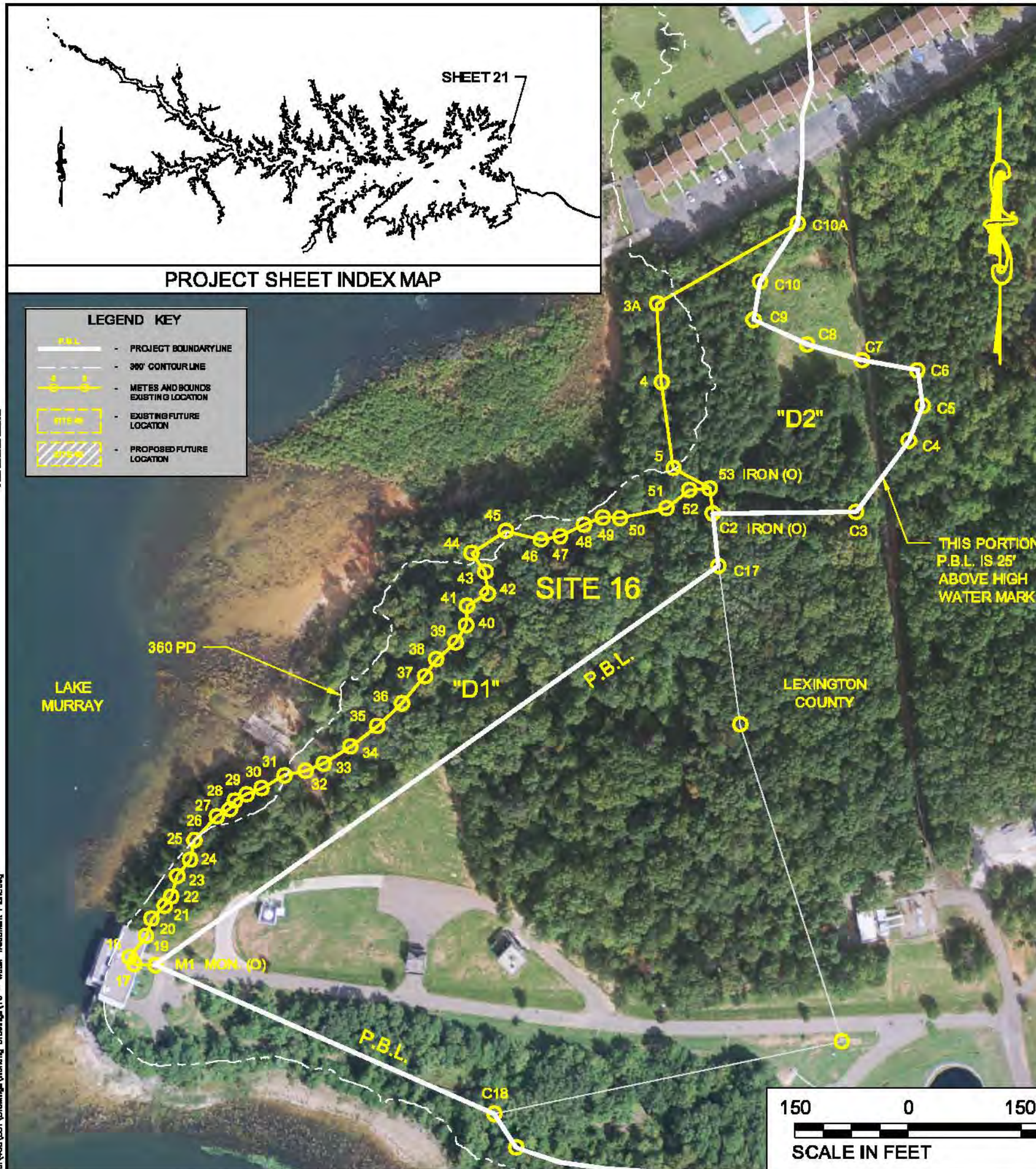
Scale: AS SHOWN		SOUTH CAROLINA ELECTRIC & GAS COMPANY COLUMBIA, SOUTH CAROLINA	
Project No: 455-051		RECREATIONAL DEVELOPMENT SALUDA HYDROELECTRIC PROJECT NO. 516	
AutoCad Release: 2007		GARDENDALE SITE 1-15	
Drawn By: DKA		 <small>141 Main Street, P.O. Box 690 Pflugfeld, Moats 0-1907 Telephone: (207) 487-3328 Fax: (207) 487-9124 www.kleinschmidtUSA.com</small>	
Checked By: AWB			
No.	Revision	Date	Date Revised: 7/26/09



PROJECT SHEET INDEX MAP

LEGEND KEY

- PROJECT BOUNDARY LINE
- 360' CONTOUR LINE
- METES AND BOUNDS EXISTING LOCATION
- EXISTING FUTURE LOCATION
- PROPOSED FUTURE LOCATION



SITE 16 - PARCEL "D1"		
2.49 ACRES		
FROM - TO	DIRECTION	DISTANCE
17 - 18	N 32°37'00" W	11.40'
18 - 19	N 37°52'00" E	35.10'
19 - 20	N 17°52'00" E	24.00'
20 - 21	N 44°44'00" E	24.30'
21 - 22	N 35°33'00" E	15.10'
22 - 23	N 16°22'00" E	28.30'
23 - 24	N 38°54'00" E	27.70'
24 - 25	N 11°51'00" E	26.10'
25 - 26	N 42°52'00" E	43.50'
26 - 27	N 61°03'00" E	19.80'
27 - 28	N 30°49'00" E	13.20'
28 - 29	N 61°50'00" E	17.60'
29 - 30	N 68°03'00" E	21.60'
30 - 31	N 60°44'00" E	34.50'
31 - 32	N 78°09'00" E	28.40'
32 - 33	N 68°13'00" E	26.30'
33 - 34	N 57°28'00" E	42.00'
34 - 35	N 52°27'00" E	44.40'
35 - 36	N 47°37'00" E	44.30'
36 - 37	N 40°06'00" E	47.10'
37 - 38	N 33°47'00" E	27.40'
38 - 39	N 49°19'00" E	33.40'
39 - 40	N 31°39'00" E	27.30'
40 - 41	N 02°29'00" E	25.30'
41 - 42	N 58°46'00" E	31.80'
42 - 43	N 06°10'00" W	28.60'
43 - 44	N 35°44'00" W	31.00'
44 - 45	N 56°57'00" E	53.80'

CONTINUE PARCEL "D1"		
FROM - TO	DIRECTION	DISTANCE
45 - 46	S 75°47'00" E	48.20'
46 - 47	N 79°15'00" E	26.10'
47 - 48	N 64°15'00" E	34.40'
48 - 49	N 68°30'00" E	26.70'
49 - 50	S 87°26'00" E	23.50'
50 - 51	N 77°45'00" E	62.60'
51 - 52	N 51°19'00" E	38.40'
52 - 53	N 85°15'00" E	27.70'
53 - C2	S 05°51'00" E	33.20'
C2 - C17	S 06°36'00" E	70.10'
C17 - M1	S 54°40'00" W	914.30'
M1 - 17	N 86°51'24" W	27.70'
M1 - C18	S 66°19'00" E	489.90'

PARCEL "D2"		
1.81 ACRES		
FROM - TO	DIRECTION	DISTANCE
C10A - 3A	S 60°27'00" W	214.00'
3A - 4	S 03°26'00" E	104.20'
4 - 5	S 07°47'00" E	115.30'
5 - 53	S 61°34'00" E	55.00'
53 - C2	S 05°51'00" E	33.20'
C2 - C3	N 89°29'00" E	190.00'
C3 - C4	N 36°38'00" E	117.50'
C4 - C5	N 22°00'00" E	49.70'
C5 - C6	N 08°48'00" W	47.90'
C6 - C7	N 79°54'00" W	74.70'
C7 - C8	N 73°44'00" W	75.20'
C8 - C9	N 65°30'00" W	78.60'
C9 - C10	N 09°51'00" E	51.10'
C10 - C10A	N 32°56'00" E	91.60'

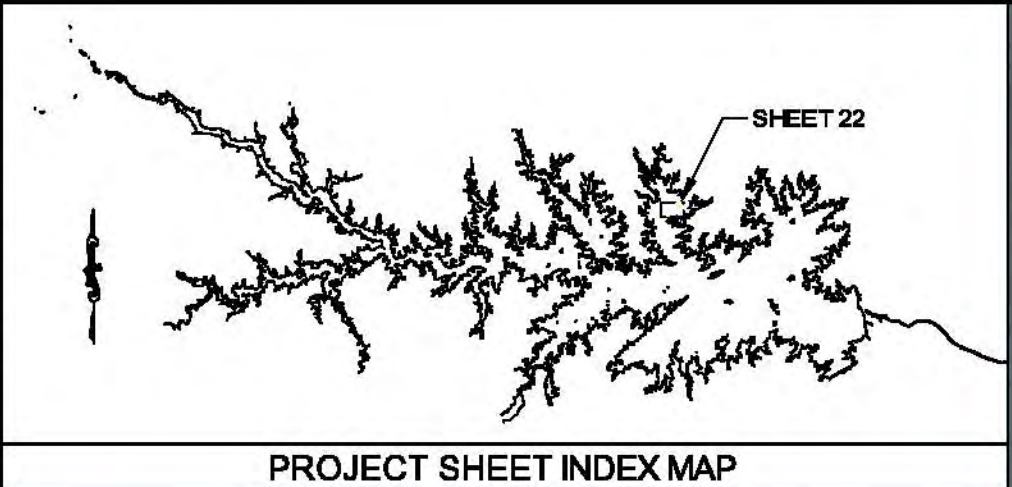
Vertical Datum based on NAVD88 (Feet).
To convert from SCE&G Plant Datum (PD) to NAVD88 add -01.5'.



SOUTH CAROLINA ELECTRIC & GAS COMPANY COLUMBIA, SOUTH CAROLINA		21 <small>141 Main Street, P.O. Box 690 Pflugfeld, Moctez 0-1907 Telephone: (202) 487-3328 Fax: (202) 487-5124 www.KleinschmidtUSA.com</small>
RECREATIONAL DEVELOPMENT SALUDA HYDROELECTRIC PROJECT NO. 518		
WATER TREATMENT PLANT SITE 1-18		
No. _____ Revision _____ Date _____	Scale: AS SHOWN Project: 455-051 AutoCAD Release: 2007 Drawn by: DKA Check by: DPW Date Revised: 11/16/09	

I:\455\051\Drawings\Working Drawings\18 - Water Treatment Plant.dwg
 © 2009 KLEINSCHMIDT ASSOCIATES

PROJECT SHEET INDEX MAP
 SHEET 22
 PROJECT SHEET INDEX MAP
 LAKE MURRAY
 LEXINGTON COUNTY
 SITE 17
 P.B.L.
 P.B.L.
 ROAD
 LAKE MURRAY
 LAKE MURRAY
 LAKE MURRAY
 LEGEND KEY
 P.B.L. - PROJECT BOUNDARY LINE
 300' CONTOUR LINE
 METES AND BOUNDS
 EXISTING FUTURE LOCATION
 PROPOSED FUTURE LOCATION
 SOUTH CAROLINA ELECTRIC & GAS COMPANY
 COLUMBIA, SOUTH CAROLINA
 RECREATIONAL DEVELOPMENT
 SALUDA HYDROELECTRIC PROJECT NO. 516
 STONE MOUNTAIN
 SITE 1-17
 141 Main Street, P.O. Box 600
 Ft. Mill, South Carolina 29507
 Telephone: (803) 487-3328
 Fax: (803) 487-9124
 www.kleinschmidtUSA.com
 No. Revision Date Date Revised 11/16/09



PROJECT SHEET INDEX MAP



LEGEND KEY	
	P.B.L. - PROJECT BOUNDARY LINE
	300' CONTOUR LINE
	METES AND BOUNDS
	EXISTING FUTURE LOCATION
	PROPOSED FUTURE LOCATION



Vertical Datum based on NAVD88 (Feet).
 To convert from SCE&G Plant Datum (PD) to NAVD88 add -01.5'.

Scale	AS SHOWN	SOUTH CAROLINA ELECTRIC & GAS COMPANY COLUMBIA, SOUTH CAROLINA	22
Project No.	455-051		
AutoCad Release	2007	RECREATIONAL DEVELOPMENT SALUDA HYDROELECTRIC PROJECT NO. 516	
Drawn By	DKA	STONE MOUNTAIN SITE 1-17	
Checked By	DPW	Kleinschmidt Energy & Water Resources Consultants	
Date Revised	11/16/09		


THIS DOCUMENT IS A SHIRT VERSION PROVIDED FOR THE CONVENIENCE OF THE USER AND IS NOT AN INSTRUMENT OF SERVICE OF KLEINSCHMIDT ASSOCIATES UNLESS IT BEAR THE PROFESSIONAL ENGINEER'S
 SEAL AND SIGNATURE. IT IS NOT TO BE USED FOR ANY PURPOSES OTHER THAN THE PROJECT FOR WHICH IT WAS PREPARED. ANY REVISIONS TO THIS DOCUMENT SHALL BE MADE BY ELECTRONIC MEANS TO THE ORIGINAL
 FILE AND SHOULD BE USED FOR THE PROJECT OR FOR ANY OTHER PROJECT ONLY. ANY REVISIONS TO THIS DOCUMENT SHALL BE MADE BY ELECTRONIC MEANS TO THE ORIGINAL FILE AND SHOULD
 BE USED FOR THE PROJECT OR FOR ANY OTHER PROJECT ONLY. ANY REVISIONS TO THIS DOCUMENT SHALL BE MADE BY ELECTRONIC MEANS TO THE ORIGINAL FILE AND SHOULD BE USED FOR THE PROJECT
 OR FOR ANY OTHER PROJECT ONLY. ANY REVISIONS TO THIS DOCUMENT SHALL BE MADE BY ELECTRONIC MEANS TO THE ORIGINAL FILE AND SHOULD BE USED FOR THE PROJECT OR FOR ANY OTHER PROJECT ONLY.


U:\455\051\Drawings\Working Drawings\17A - Stone Mountain.dwg

SITE 17		
26.49± ACRES		
FROM - TO	DIRECTION	DISTANCE
1 - 2	S 84°19'00" W	31.90'
2 - 3	S 42°54'00" W	43.60'
3 - 4	S 34°05'00" W	32.00'
4 - 5	S 34°05'00" W	19.80'
5 - 6	S 53°44'00" W	37.00'
6 - 7	N 87°42'00" W	48.50'
7 - 8	N 58°26'00" W	70.70'
8 - 9	N 72°43'00" W	63.10'
9 - 10	N 84°48'00" W	46.40'
10 - 11	N 74°37'00" W	63.50'
11 - 12	N 71°12'00" W	105.80'
12 - 13	N 83°53'00" W	56.20'
13 - 14	S 62°28'00" W	51.80'
14 - 15	S 40°57'00" W	26.20'
15 - 16	S 76°29'00" W	43.90'
16 - 17	S 88°43'00" W	46.40'
17 - 18	S 75°20'00" W	46.70'
18 - 19	S 67°43'00" W	152.90'
19 - 20	S 54°52'00" W	44.20'
20 - 21	S 65°16'00" W	30.20'
21 - 22	S 83°41'00" W	37.40'
22 - 23	S 77°41'00" W	76.80'
23 - 24	S 80°41'00" W	43.50'
24 - 25	S 80°28'00" W	51.20'
25 - 26	S 63°22'00" W	64.30'
26 - 27	S 43°59'00" W	46.80'
27 - 28	S 33°35'00" W	68.90'
28 - 29	S 53°34'00" E	47.50'
29 - 30	S 68°08'00" E	55.00'
30 - 31	S 60°25'00" E	28.50'
31 - 32	S 80°01'00" E	38.10'
32 - 33	S 85°44'00" E	56.20'
33 - 34	S 88°11'00" E	78.00'
34 - 35	S 79°50'00" E	86.60'
35 - 36	S 64°45'00" E	42.70'
36 - 37	S 49°50'00" E	59.80'

SITE 17		
FROM - TO	DIRECTION	DISTANCE
37 - 38	S 65°27'00" E	50.90'
38 - 39	N 88°27'00" E	39.60'
39 - 40	N 79°53'00" E	43.20'
40 - 41	S 79°18'00" E	62.10'
41 - 42	S 76°06'00" E	44.00'
42 - 43	S 52°38'00" E	33.80'
43 - 44	S 28°22'00" E	18.60'
44 - 45	S 44°50'00" W	61.10'
45 - 46	S 06°59'00" W	33.20'
46 - 47	S 17°15'00" E	42.30'
47 - 48	S 32°34'00" E	42.30'
48 - 49	S 60°42'00" E	38.10'
49 - 50	N 67°01'00" E	39.80'
50 - 51	N 57°52'00" E	54.20'
51 - 52	N 59°39'00" E	56.30'
52 - 53	N 27°27'00" E	28.70'
53 - 54	N 05°56'00" W	43.50'
54 - 55	N 25°50'00" E	34.80'
55 - 56	N 62°28'00" E	92.80'
56 - 57	N 71°37'00" E	44.00'
57 - 58	S 81°59'00" E	49.10'
58 - 59	N 86°42'00" E	47.00'
59 - 60	N 65°08'00" E	110.70'
60 - 61	N 54°23'00" E	53.70'
61 - 62	N 36°23'00" E	56.50'
62 - 63	N 40°58'00" E	96.80'
63 - 64	N 35°47'00" E	34.80'
64 - 65	N 07°52'00" E	44.50'
65 - 66	N 47°08'00" E	30.10'
66 - 67	N 75°27'00" E	59.10'
67 - 68	S 87°46'00" E	38.60'
68 - 69	N 62°22'00" E	19.20'
69 - 70	N 14°31'00" W	29.60'
70 - 71	N 32°06'00" W	34.00'
71 - 72	N 54°06'00" W	87.00'
72 - 73	N 65°15'00" W	64.80'
73 - 1	N 62°38'02" W	95.79'

SITE 17		
CONTINUED		
FROM - TO	DIRECTION	DISTANCE
74 - 75	N 30°26'00" E	33.70'
75 - 76	N 00°31'00" W	30.80'
76 - 77	N 24°02'00" W	25.70'
77 - 78	N 38°59'00" W	33.70'
78 - 79	N 50°07'00" W	36.20'
79 - 80	N 65°24'00" W	42.90'
80 - 81	N 74°34'00" W	45.40'
81 - 82	S 74°20'00" W	44.30'
82 - 83	S 51°10'00" W	64.50'
83 - 84	S 19°26'00" W	45.90'
84 - 85	S 36°00'00" W	46.00'
85 - 86	S 47°24'00" W	50.10'
86 - 87	S 42°51'00" E	35.70'
87 - 88	S 73°04'00" E	44.80'
88 - 89	S 76°41'00" E	53.70'
89 - 90	S 87°12'00" E	39.70'
90 - 91	N 82°17'00" E	42.30'
91 - 92	N 65°18'00" E	67.20'
92 - 74	N 56°01'55" E	42.80'

Scale:	AS SHOWN	SOUTH CAROLINA ELECTRIC & GAS COMPANY COLUMBIA, SOUTH CAROLINA
Project No:	455-051	
AutoCad Release:	2007	RECREATIONAL DEVELOPMENT SALUDA HYDROELECTRIC PROJECT NO. 516
Filename:	17A - Stone Mountain.dwg	STONE MOUNTAIN SITE 1-17 PARCELS
Design By:	DKA	"E", "F", "G", "H" AND "J" DIRECTION AND DISTANCES
Drawn By:	DPW	 141 Main Street P.O. Box 650 Pittsfield, Maine 04967 Telephone: (207) 487-3328 Fax: (207) 487-3124 www.KleinschmidtUSA.com
Checked By:	AWS	
Date Revised:	11/16/09	
No.	Revision	Date



PROJECT SHEET INDEX MAP

SITE 18		
3.04 ACRES		
FROM - TO	DIRECTION	DISTANCE
1 - 2	S 57°52'18" W	552.37'
2 - 3	N 08°28'11" W	48.59'
3 - 4	N 09°18'59" E	18.89'
4 - 5	N 04°19'15" W	31.85'
5 - 6	N 55°05'30" W	45.08'
6 - 7	N 10°11'31" E	49.97'
7 - 8	N 49°59'16" E	39.73'
8 - 9	N 60°08'09" E	49.20'
9 - 10	N 59°18'32" E	63.59'
10 - 11	N 68°58'49" E	93.82'
11 - 12	N 53°54'53" E	28.09'
12 - 13	N 38°52'38" E	37.43'
13 - 14	N 14°36'06" W	46.78'
14 - 15	N 42°08'02" W	31.11'
15 - 16	S 68°48'23" W	61.70'
16 - 17	S 77°58'49" W	46.98'
17 - 18	S 86°22'09" W	44.35'
18 - 19	S 79°25'44" W	31.21'
19 - 20	S 59°27'18" W	61.88'
20 - 21	S 71°15'53" W	54.33'
21 - 22	N 37°20'43" W	58.64'
22 - 23	N 65°32'27" E	82.15'
23 - 24	N 65°32'15" E	399.41'
24 - 25	S 30°01'15" E	299.13'
25 - 1	N 30°00'59" W	8.50'

LEGEND KEY

- F.B.L. - PROJECT BOUNDARY LINE
- 360' CONTOUR LINE
- METES AND BOUNDS EXISTING LOCATION
- EXISTING FUTURE LOCATION
- PROPOSED FUTURE LOCATION

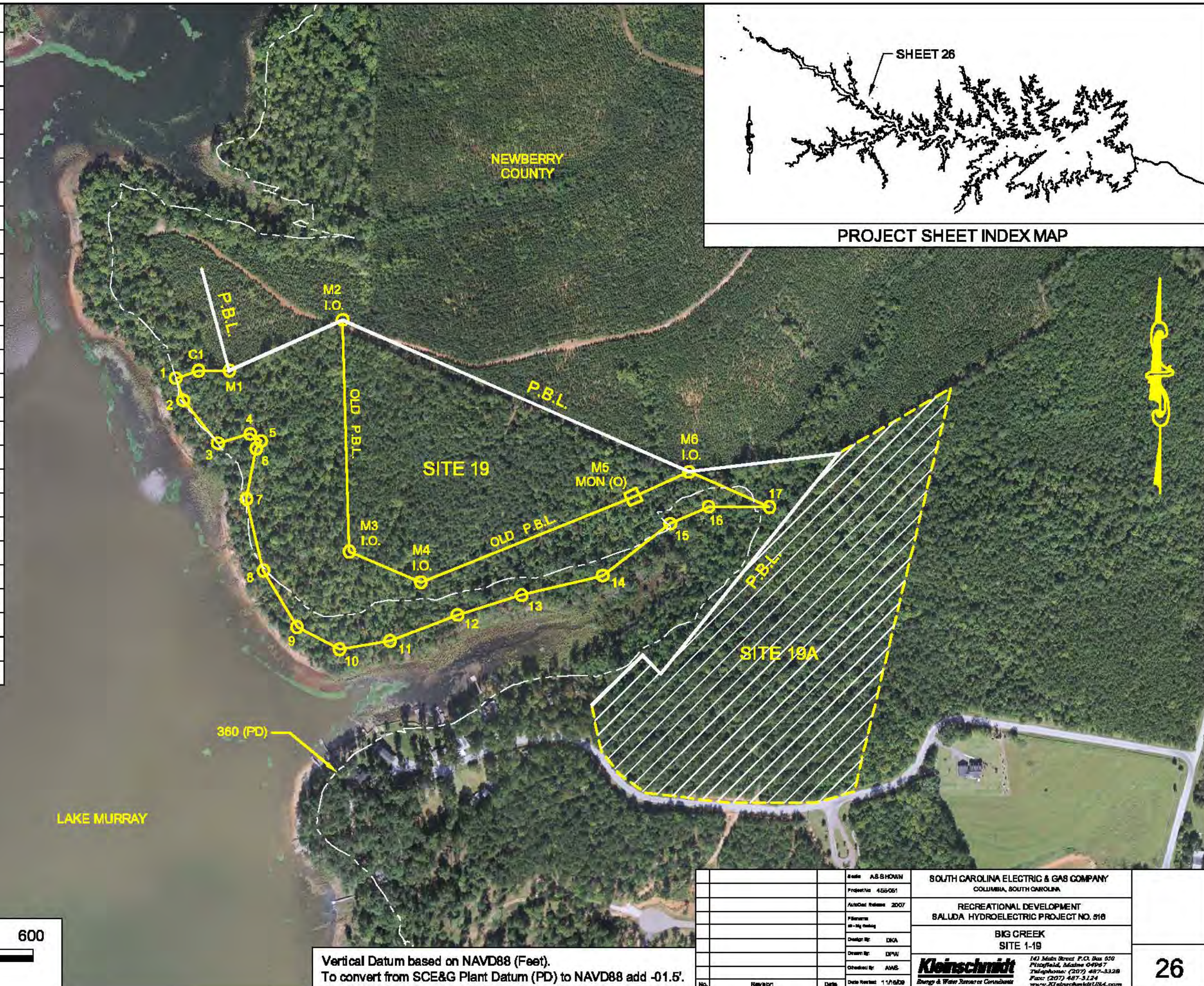
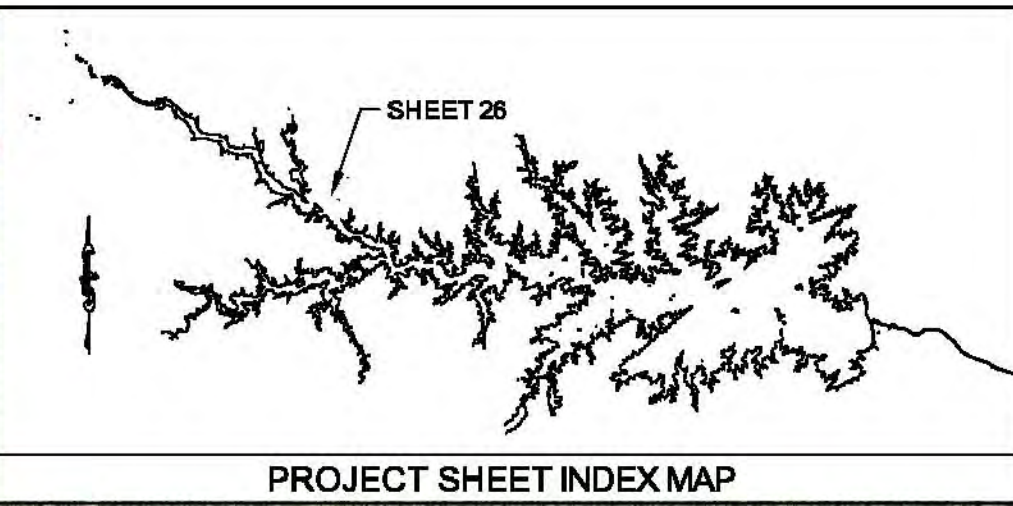


Vertical Datum based on NAVD88 (Feet).
To convert from SCE&G Plant Datum (PD) to NAVD88 add -01.5'.


Scale	AS SHOWN	SOUTH CAROLINA ELECTRIC & GAS COMPANY COLUMBIA, SOUTH CAROLINA
Project No.	455051	
AutoCad Release	2007	RECREATIONAL DEVELOPMENT SALUDA HYDROELECTRIC PROJECT NO. 518
Design By	DKA	CLOUD'S CREEK SITE 1-18
Drawn By	DPW	 143 Main Street P.O. Box 550 Pittsfield, Maine 04997 Telephone: (207) 487-3328 Fax: (207) 487-3124 www.kleinschmidtusa.com
Checked By	AWB	
Date Revisd	11/16/08	25

J:\455\051\Drawings\Working Drawings\18 - Cloud's Creek.dwg

SITE 19		
22.34 ACRES		
FROM - TO	DIRECTION	DISTANCE
C1 - M1	S 89°55'07" E	95.64'
M1 - M2	N 85°54'03" E	388.78'
M2 - M6	S 66°19'00" E	1183.88'
M6 - 17	S 66°19'00" E	274.42'
M6 - M5	S 65°44'28" W	192.30'
M5 - M4	S 68°06'13" W	715.51'
M4 - M3	N 66°48'46" W	243.86'
M3 - M2	N 01°37'30" W	725.08'
C1 - 1	S 71°32'02" W	75.00'
1 - 2	S 18°27'58" E	72.65'
2 - 3	S 38°51'26" E	173.29'
3 - 4	N 73°41'29" E	105.21'
4 - 5	S 56°23'49" E	40.63'
5 - 6	S 32°06'11" W	28.16'
6 - 7	S 11°09'51" W	160.55'
7 - 8	S 13°22'56" E	230.51'
8 - 9	S 30°46'52" E	205.55'
9 - 10	S 62°23'49" E	150.99'
10 - 11	N 80°25'38" E	159.48'
11 - 12	N 68°54'28" E	225.78'
12 - 13	N 72°45'33" E	210.47'
13 - 14	N 76°36'52" E	261.24'
14 - 15	N 52°20'54" E	266.86'
15 - 16	N 66°12'05" E	131.08'
16 - 17	S 89°42'07" E	190.02'

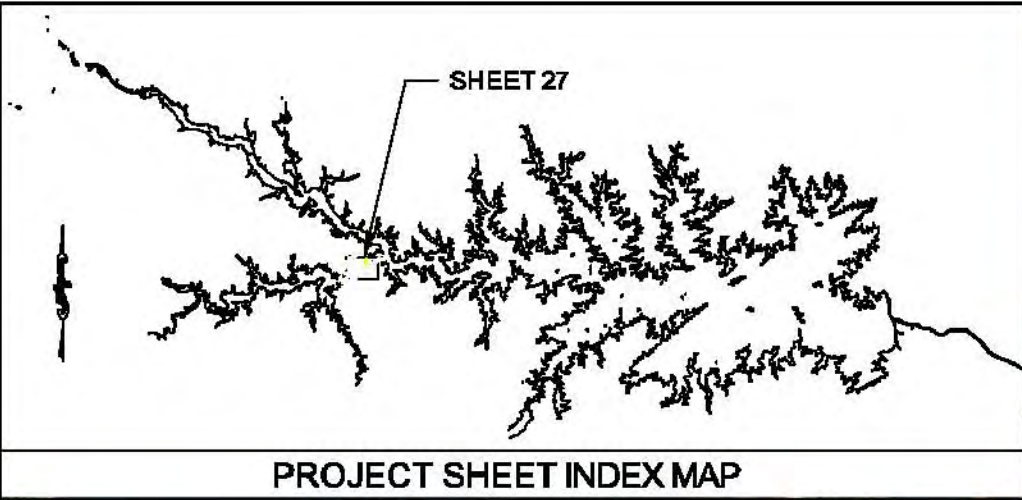


LEGEND KEY	
	P.B.L. - PROJECT BOUNDARY LINE
	360' CONTOUR LINE
	METES AND BOUNDS EXISTING LOCATION
	SITE 19 - EXISTING FUTURE LOCATION
	SITE 19A - PROPOSED FUTURE LOCATION



Vertical Datum based on NAVD88 (Feet).
To convert from SCE&G Plant Datum (PD) to NAVD88 add -01.5'.

Scale	AS SHOWN	SOUTH CAROLINA ELECTRIC & GAS COMPANY COLUMBIA, SOUTH CAROLINA
Project No.	455051	
AutoCad Release	2007	RECREATIONAL DEVELOPMENT SALUDA HYDROELECTRIC PROJECT NO. 516
Designer	DKA	BIG CREEK SITE 1-19
Drawn By	DPW	 141 Main Street P.O. Box 650 Pinopolis, Maine 04997 Telephone: (207) 487-3328 Fax: (207) 487-3124 www.kleinschmidtusa.com
Checked By	AWB	
No.	Revision	Date
		1/1/2008



PROJECT SHEET INDEX MAP

LEGEND KEY

	P.B.L.	- PROJECT BOUNDARY LINE
		- 360' CONTOUR LINE
		- METES AND BOUNDS EXISTING LOCATION
	SITE 4B	- EXISTING FUTURE LOCATION
	SITE 4C	- PROPOSED FUTURE LOCATION

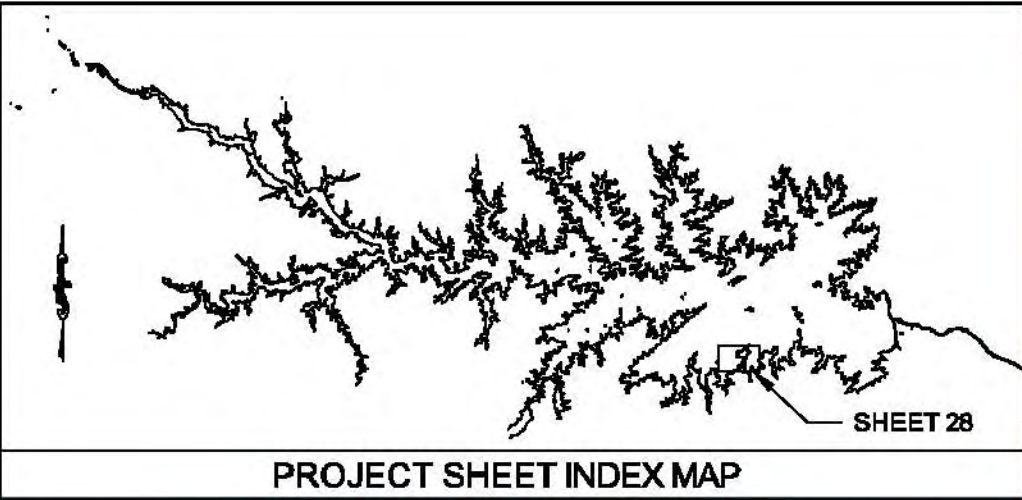


Vertical Datum based on NAVD88 (Feet).
To convert from SCE&G Plant Datum (PD) to NAVD88 add -01.5'.

Scale	AS SHOWN	SOUTH CAROLINA ELECTRIC & GAS COMPANY COLUMBIA, SOUTH CAROLINA						
Project No.	455051							
AutoCad Release	2007	RECREATIONAL DEVELOPMENT SALUDA HYDROELECTRIC PROJECT NO. 516						
File Name	20-110a.dwg	LITTLE SALUDA POINT SITE 1-2D						
Design By	DKA	 143 Main Street P.O. Box 650 Pinopolis, Maine 04997 Telephone: (207) 487-3328 Fax: (207) 487-3124 www.kleinschmidtusa.com						
Drawn By	DPW							
Checked By	AWB	<table border="1"> <tr> <td>No.</td> <td>Revision</td> <td>Date</td> </tr> <tr> <td> </td> <td> </td> <td> </td> </tr> </table>	No.	Revision	Date			
No.	Revision		Date					
Date Plotted	11/16/08	27						

4:\455\051\Drawings\Working Drawings\20 - Little Saluda Point.dwg
 © 2008 Kleinschmidt

4:\455\051\Drawings\Working Drawings\20 - Little Saluda Point.dwg
 © 2008 Kleinschmidt



PROJECT SHEET INDEX MAP

SHEET 28

LAKE MURRAY

LAKE MURRAY

360' CONTOUR

360' CONTOUR

SITE 21

360' CONTOUR

360' CONTOUR

LEASED TO SCWMRD

360' CONTOUR

LAKE MURRAY

LEGEND KEY

- P.B.L. - PROJECT BOUNDARY LINE
- 360' CONTOUR LINE
- METES AND BOUNDS EXISTING LOCATION
- EXISTING FUTURE LOCATION
- PROPOSED FUTURE LOCATION

500 0 500 1000


SCALE IN FEET

Vertical Datum based on NAVD88 (Feet).
To convert from SCE&G Plant Datum (PD) to NAVD88 add -01.5'.

Scale	AS SHOWN	SOUTH CAROLINA ELECTRIC & GAS COMPANY COLUMBIA, SOUTH CAROLINA	28
Project No.	455051		
AutoCad Release	2007	RECREATIONAL DEVELOPMENT SALUDA HYDROELECTRIC PROJECT NO. 516	28
File Name	21 - Bundrick Island		
Design By	DKA	BUNDRICK ISLAND SITE 1-21	
Drawn By	DPW	Kleinschmidt Energy & Water Services Corporation	
Checked By	AWS	143 Main Street P.O. Box 650 Pittsfield, Maine 04967 Telephone: (207) 487-3328 Fax: (207) 487-3124 www.kleinschmidtusa.com	
Date Revisd	11/16/08		
No.	Revision	Date	

D:\455051\Drawings\Working Drawings\21 - Bundrick Island.dwg

D:\455051\Drawings\Working Drawings\21 - Bundrick Island.dwg

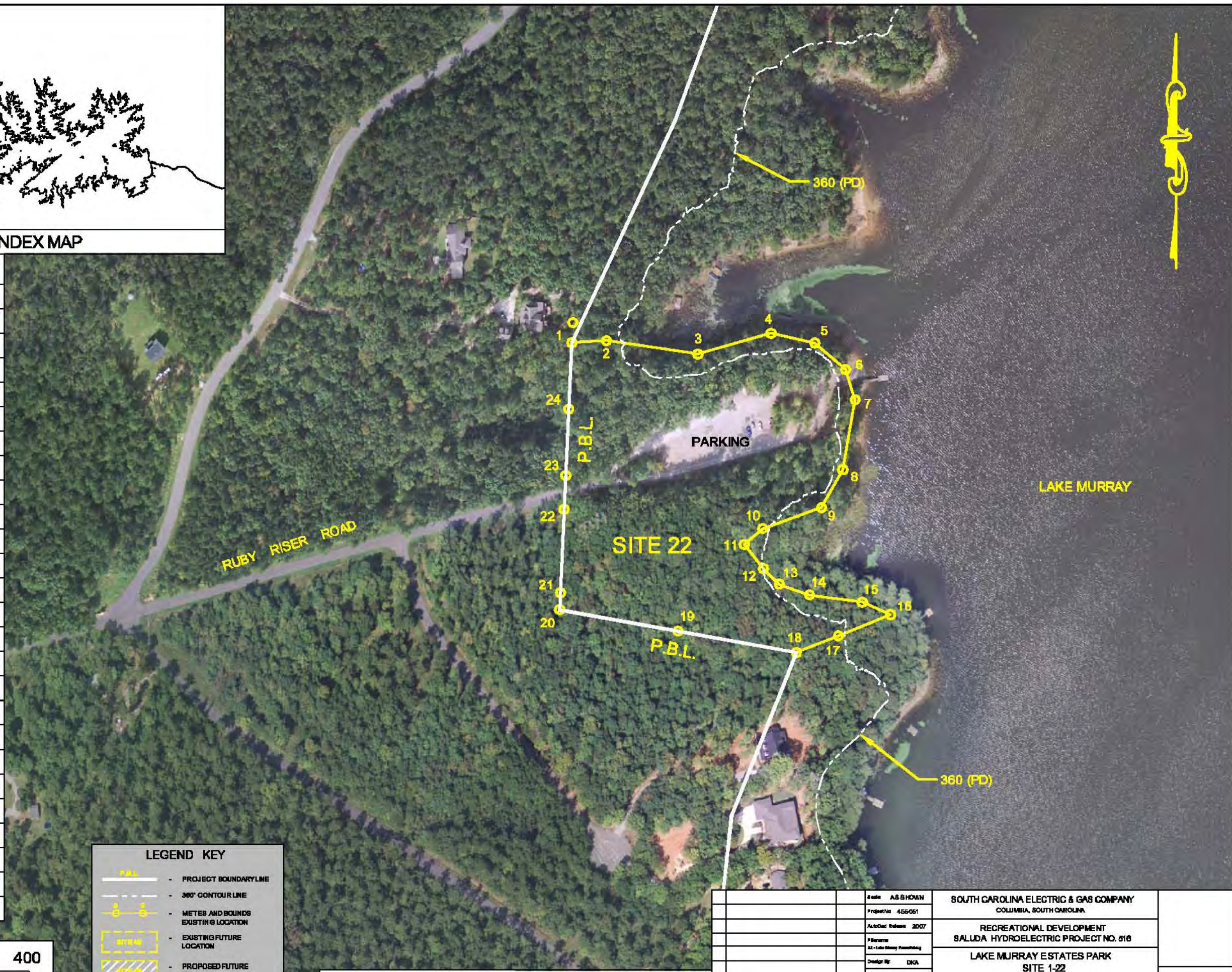


PROJECT SHEET INDEX MAP

SITE 22

7.15 ACRES

FROM - TO	DIRECTION	DISTANCE
1 - 2	N 86°47'01" E	70.66'
2 - 3	S 81°43'37" E	188.21'
3 - 4	N 74°08'04" E	155.02'
4 - 5	S 77°20'51" E	91.74'
5 - 6	S 49°09'45" E	82.34'
6 - 7	S 17°17'48" E	65.20'
7 - 8	S 09°55'29" W	144.79'
8 - 9	S 29°19'37" W	88.60'
9 - 10	S 70°24'17" W	127.25'
10 - 11	S 49°21'37" W	49.71'
11 - 12	S 38°28'38" E	63.67'
12 - 13	S 45°16'40" E	45.14'
13 - 14	S 70°27'44" E	65.17'
14 - 15	S 82°18'11" E	108.54'
15 - 16	S 66°12'20" E	63.43'
16 - 17	S 67°49'48" W	115.09'
17 - 18	S 68°25'44" W	91.93'
18 - 19	N 79°46'55" W	245.59'
19 - 20	N 79°43'51" W	244.91'
20 - 21	N 02°36'59" E	34.92'
21 - 22	N 02°38'02" E	170.45'
22 - 23	N 02°32'04" E	69.40'
23 - 24	N 02°36'44" E	135.22'
24 - 1	N 02°37'41" E	135.96'



LEGEND KEY

- PROJECT BOUNDARY LINE
- 360' CONTOUR LINE
- METES AND BOUNDS EXISTING LOCATION
- EXISTING FUTURE LOCATION
- PROPOSED FUTURE LOCATION


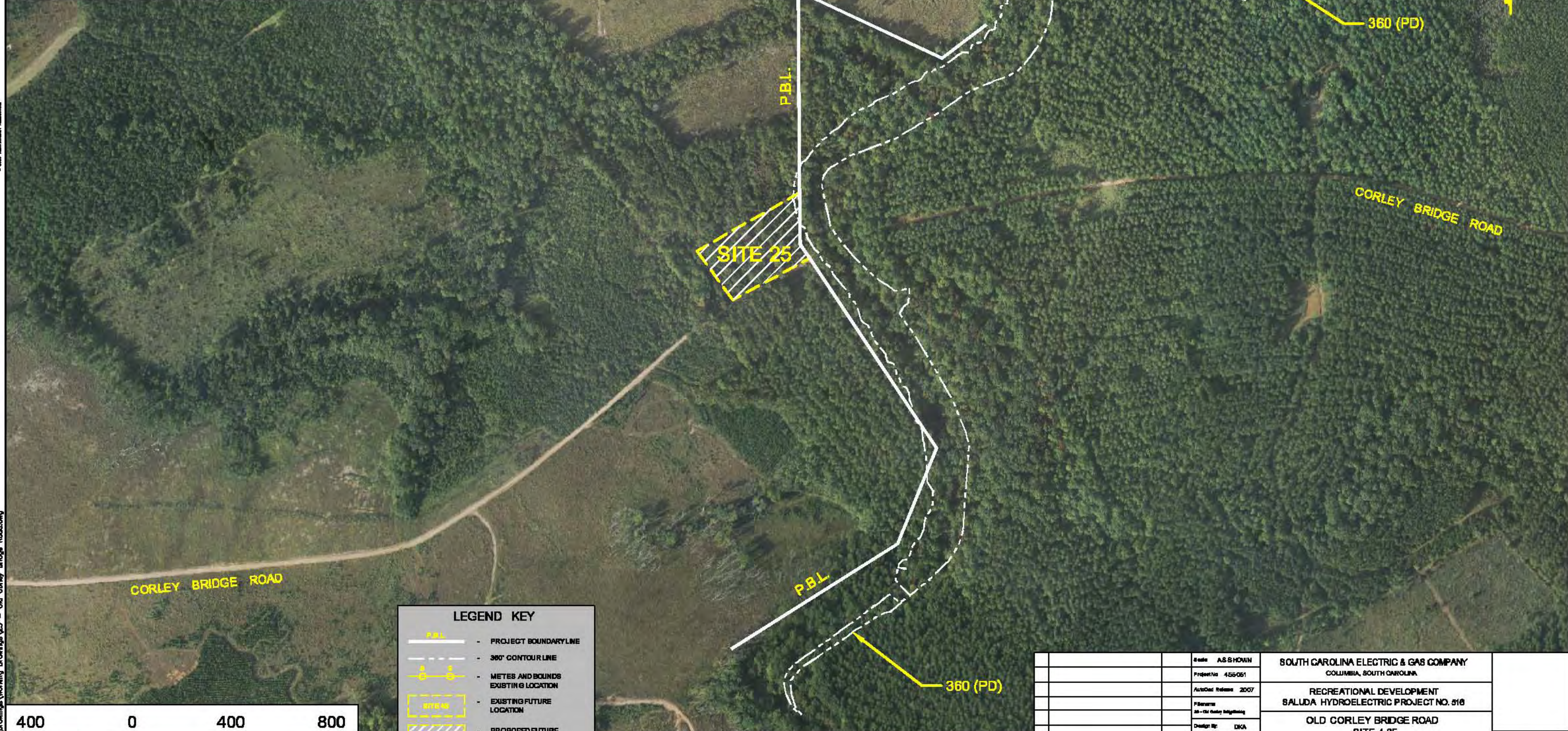
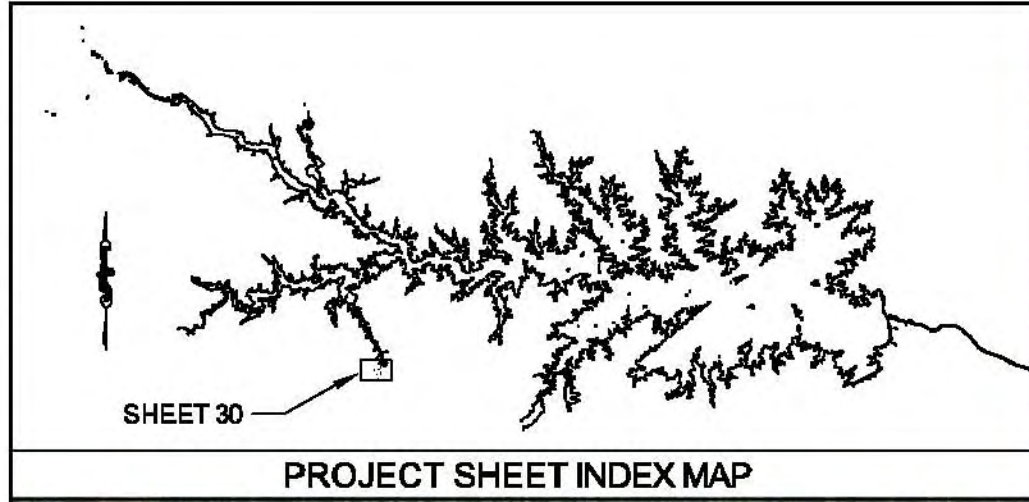


Vertical Datum based on NAVD88 (Feet).
To convert from SCE&G Plant Datum (PD) to NAVD88 add -01.5'.

Scale	AS SHOWN	SOUTH CAROLINA ELECTRIC & GAS COMPANY COLUMBIA, SOUTH CAROLINA	
Project No.	455051		
AutoCad Release	2007	RECREATIONAL DEVELOPMENT SALUDA HYDROELECTRIC PROJECT NO. 516	
Filename	22-Lake Murray Parcel.dwg	LAKE MURRAY ESTATES PARK SITE 1-22	
Design By	DKA	 143 Main Street P.O. Box 650 Pittsfield, Maine 04997 Telephone: (207) 487-3328 Fax: (207) 487-3124 www.kleinschmidtusa.com	
Drawn By	DPW		
Checked By	AWB		
Date Revisd	11/16/08		
No.	Revision	Date	29

J:\455\051\Drawings\Working Drawings\22 - Lake Murray Estates Parking
 0-200 MAPPING NUMBER

4:\455\051\Drawings\Working Drawings\25 - Old Corley Bridge Road.dwg
 0-200 METER SCALE BAR
 © 2007 KLEINSCHMIDT



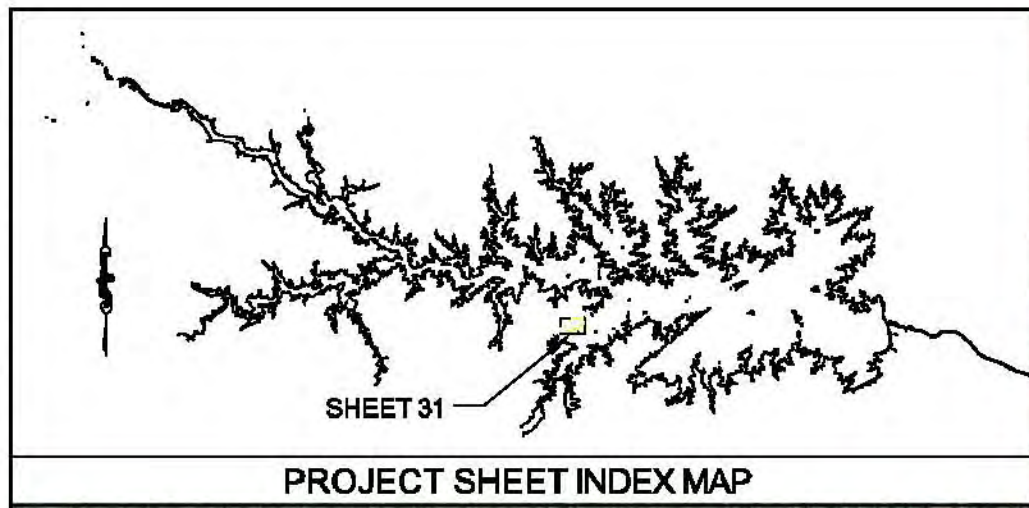
LEGEND KEY

	- PROJECT BOUNDARY LINE
	- 360' CONTOUR LINE
	- METES AND BOUNDS EXISTING LOCATION
	- EXISTING FUTURE LOCATION
	- PROPOSED FUTURE LOCATION

Vertical Datum based on NAVD88 (Feet).
 To convert from SCE&G Plant Datum (PD) to NAVD88 add -01.5'.

Scale	AS SHOWN	SOUTH CAROLINA ELECTRIC & GAS COMPANY COLUMBIA, SOUTH CAROLINA
Project No.	455-051	
AutoCad Release	2007	RECREATIONAL DEVELOPMENT SALUDA HYDROELECTRIC PROJECT NO. 516
File Name	25 - Old Corley Bridge Road	OLD CORLEY BRIDGE ROAD SITE 1-25
Design By	DKA	 Energy & Water Services Corporation 143 Main Street P.O. Box 650 Pinopolis, Maine 04997 Telephone: (207) 487-3328 Fax: (207) 487-5124 www.kleinschmidtusa.com
Drawn By	HMF	
Checked By	AWS	30
Date Revisd	11/16/08	
No.	Revision	Date

THE INFORMATION CONTAINED HEREIN IS THE PROPERTY OF KLEINSCHMIDT ENERGY & WATER SERVICES, INC. AND IS TO BE USED ONLY FOR THE PROJECT AND SITE SPECIFICALLY IDENTIFIED HEREIN. ANY REUSE OR DISTRIBUTION OF THIS INFORMATION WITHOUT THE WRITTEN CONSENT OF KLEINSCHMIDT ENERGY & WATER SERVICES, INC. IS STRICTLY PROHIBITED.




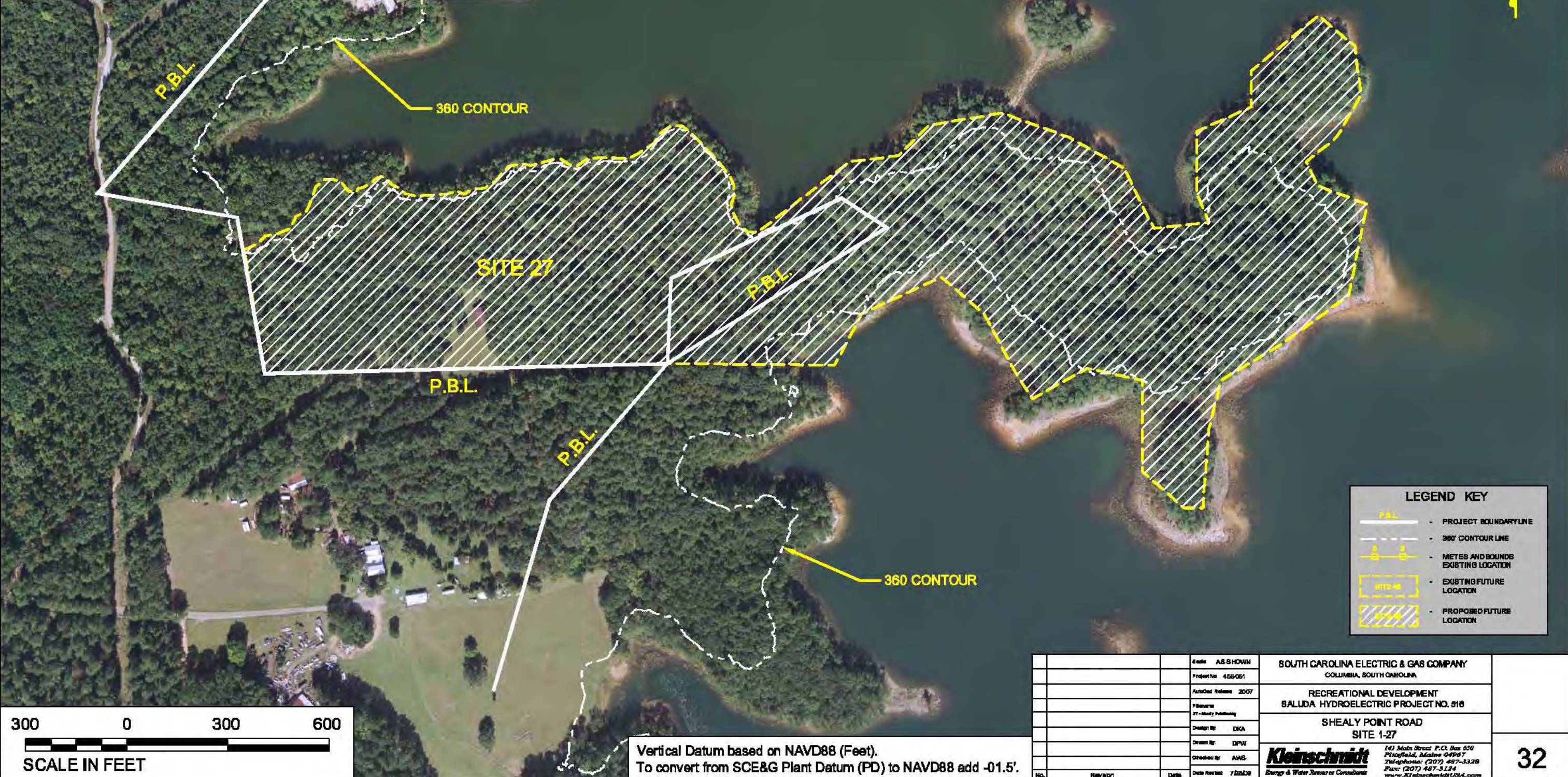
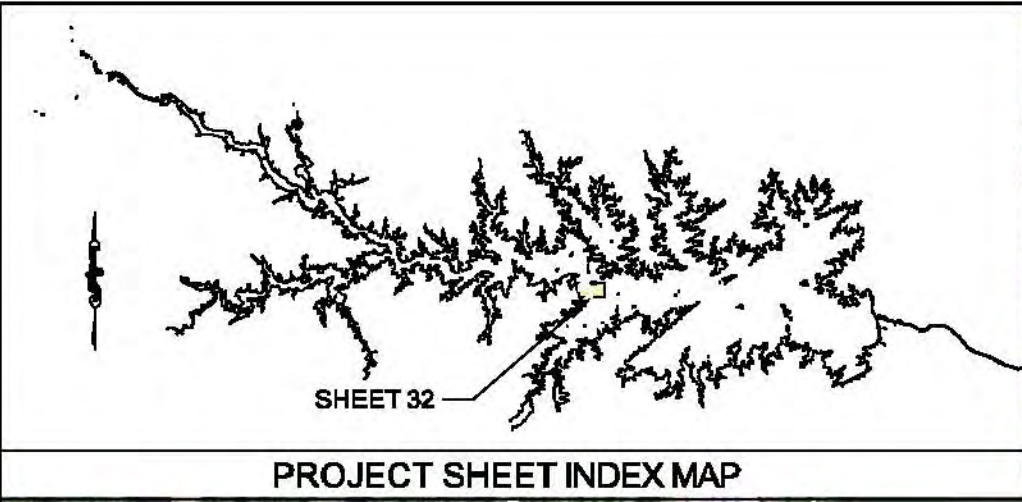
LEGEND KEY	
	- PROJECT BOUNDARY LINE
	- 360' CONTOUR LINE
	- METES AND BOUNDS EXISTING LOCATION
	- EXISTING FUTURE LOCATION
	- PROPOSED FUTURE LOCATION



Vertical Datum based on NAVD88 (Feet).
 To convert from SCE&G Plant Datum (PD) to NAVD88 add -01.5'.

Scale	AS SHOWN	SOUTH CAROLINA ELECTRIC & GAS COMPANY COLUMBIA, SOUTH CAROLINA	31
Project No.	455051		
AutoCad Release	2007	RECREATIONAL DEVELOPMENT SALUDA HYDROELECTRIC PROJECT NO. 516	143 Main Street P.O. Box 650 Pittsfield, Indiana 47967 Telephone: (207) 487-3328 Fax: (207) 487-3124 www.KleinschmidtUSA.com
Designer	DKA	SHEALY ROAD ACCESS SITE 1-26	
Drawn By	DPW	Kleinschmidt Energy & Water Services Corporation	
Checked By	AWS		
Date Revisd	1/1/2008		
No.	Revision	Date	

4:\455\051\Drawings\Working Drawings\27 - Shealy Point Road.dwg
 0-000 Mainframe Number

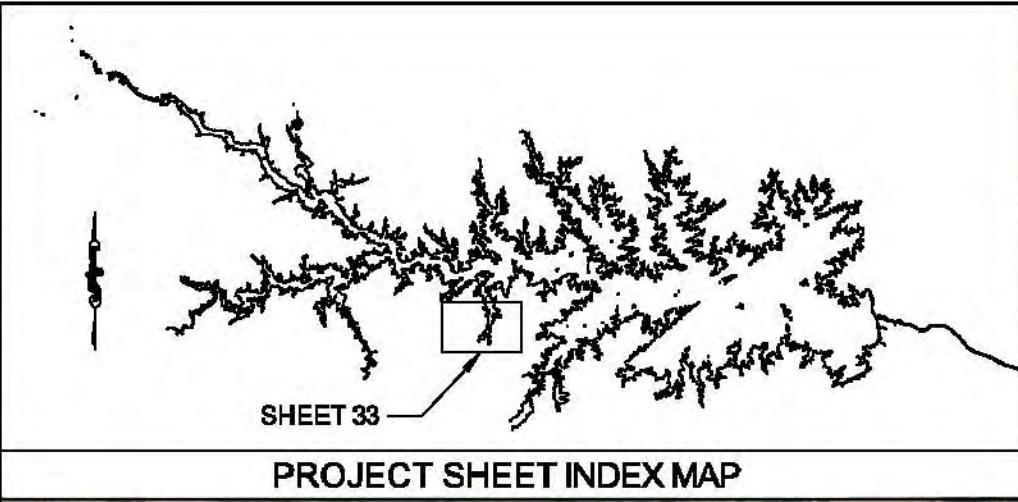


Vertical Datum based on NAVD88 (Feet).
 To convert from SCE&G Plant Datum (PD) to NAVD88 add -01.5'.

LEGEND KEY	
	P.B.L. - PROJECT BOUNDARY LINE
	- 360' CONTOUR LINE
	- METES AND BOUNDS EXISTING LOCATION
	- EXISTING FUTURE LOCATION
	- PROPOSED FUTURE LOCATION

Scale	AS SHOWN	SOUTH CAROLINA ELECTRIC & GAS COMPANY COLUMBIA, SOUTH CAROLINA	32
Project No.	455051		
AutoCad Release	2007	RECREATIONAL DEVELOPMENT SALUDA HYDROELECTRIC PROJECT NO. 516	143 Main Street P.O. Box 650 Pittsfield, Maine 04997 Telephone: (207) 487-3328 Fax: (207) 487-3124 www.kleinschmidtUSA.com
File Name	27 - Shealy Point.dwg	SHEALY POINT ROAD SITE 1-27	
Design By	DKA	Kleinschmidt Energy & Water Services Corporation	
Drawn By	DPW		
Checked By	AWB		
Date Revisd	7/25/08		
No.	Revision	Date	

PROJECT SHEET INDEX MAP
 SHEET 33
 PROJECT SHEET INDEX MAP

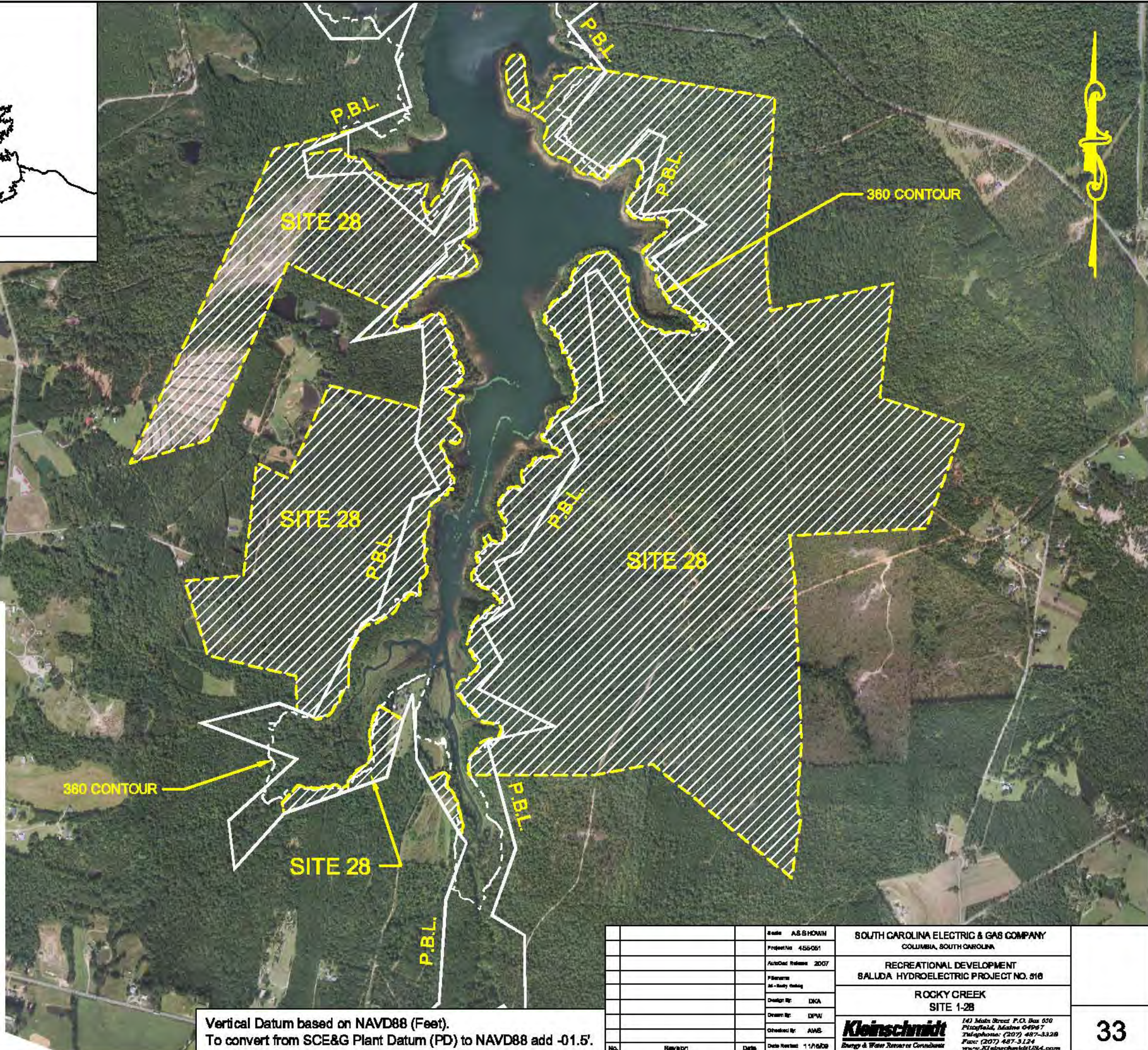


LEGEND KEY

- PROJECT BOUNDARY LINE
- 360' CONTOUR LINE
- METES AND BOUNDS EXISTING LOCATION
- EXISTING FUTURE LOCATION
- PROPOSED FUTURE LOCATION


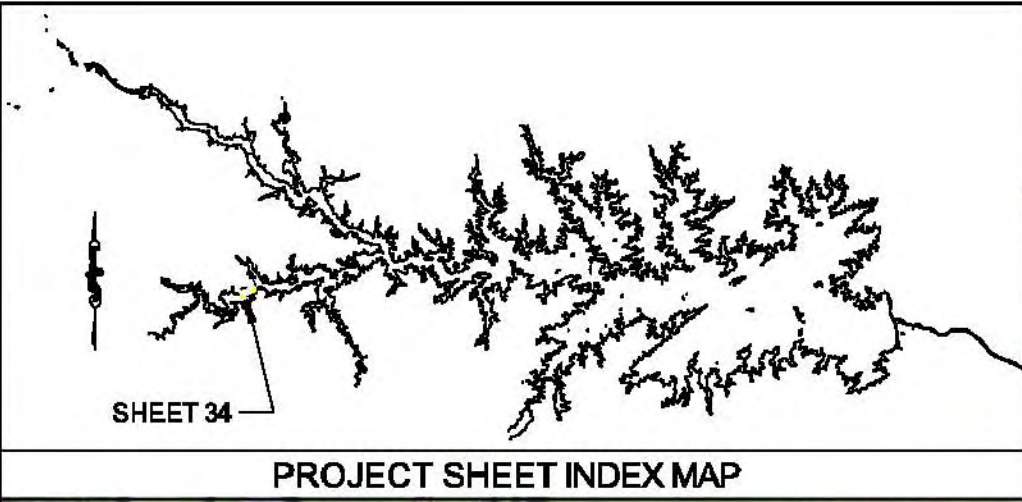
1000 0 1000 2000

SCALE IN FEET



Vertical Datum based on NAVD88 (Feet).
 To convert from SCE&G Plant Datum (PD) to NAVD88 add -01.5'.

	Scale	AS SHOWN	SOUTH CAROLINA ELECTRIC & GAS COMPANY COLUMBIA, SOUTH CAROLINA
	Project No.	455051	RECREATIONAL DEVELOPMENT SALUDA HYDROELECTRIC PROJECT NO. 516
	AutoCad Release	2007	ROCKY CREEK SITE 1-28
	Planner	At-Risky Consulting	 <small>141 Main Street P.O. Box 650 Pittsfield, Maine 04997 Telephone: (207) 487-3328 Fax: (207) 487-5124 www.kleinschmidtusa.com</small>
	Design By	DKA	
	Drawn By	DPW	
	Checked By	AWB	
No.	Revision	Date	Date Plotted: 11/16/08



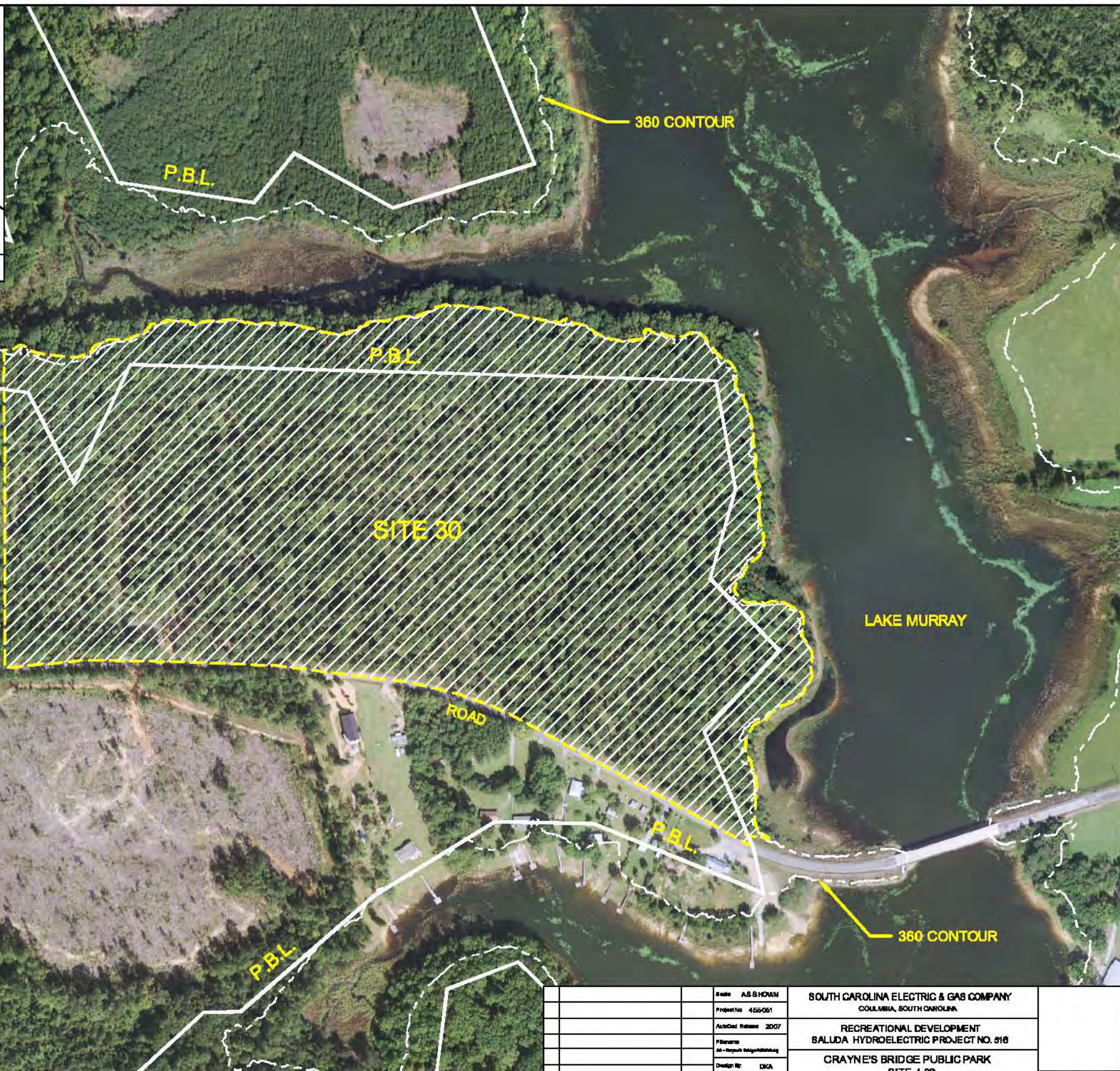
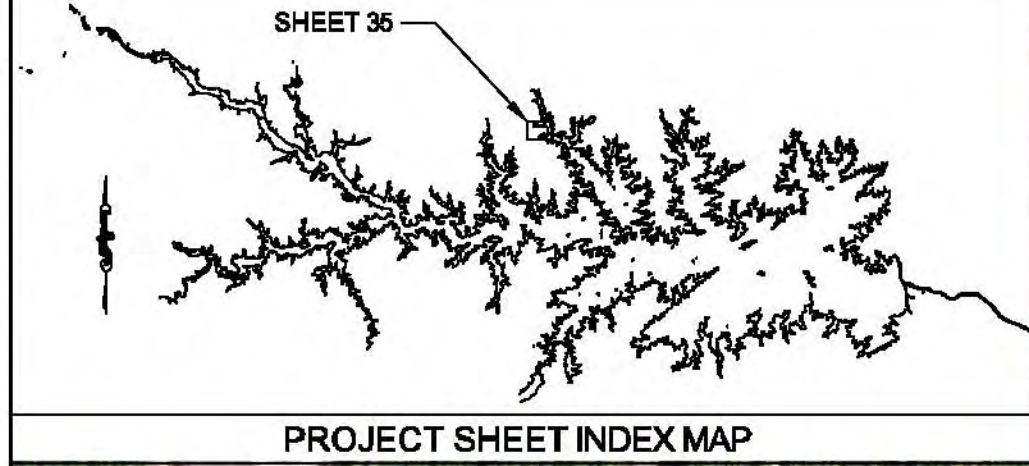
LEGEND KEY

	- PROJECT BOUNDARY LINE
	- 360' CONTOUR LINE
	- METES AND BOUNDS EXISTING LOCATION
	- EXISTING FUTURE LOCATION
	- PROPOSED FUTURE LOCATION

Vertical Datum based on NAVD88 (Feet).
To convert from SCE&G Plant Datum (PD) to NAVD88 add -01.5'.


Scale	AS SHOWN	SOUTH CAROLINA ELECTRIC & GAS COMPANY COLUMBIA, SOUTH CAROLINA	34
Project No.	455051		
AutoCad Release	2007	RECREATIONAL DEVELOPMENT SALUDA HYDROELECTRIC PROJECT NO. 516	143 Main Street P.O. Box 650 Pisgahville, Maine 04967 Telephone: (207) 487-3328 Fax: (207) 487-5124 www.KleinschmidtUSA.com
Design By	DKA	LITTLE RIVER HARMON'S BRIDGE SITE 1-29	
Drawn By	DPW	Kleinschmidt Energy & Water Services Corporation	
Checked By	AWB		
Date Revisd	11/16/08		
No.	Revision	Date	

J:\455051\Drawings\Working Drawings\28 - Little River Harmon's Bridge.dwg
 455051.DWG
 11/16/08
 Kleinschmidt



LEGEND KEY

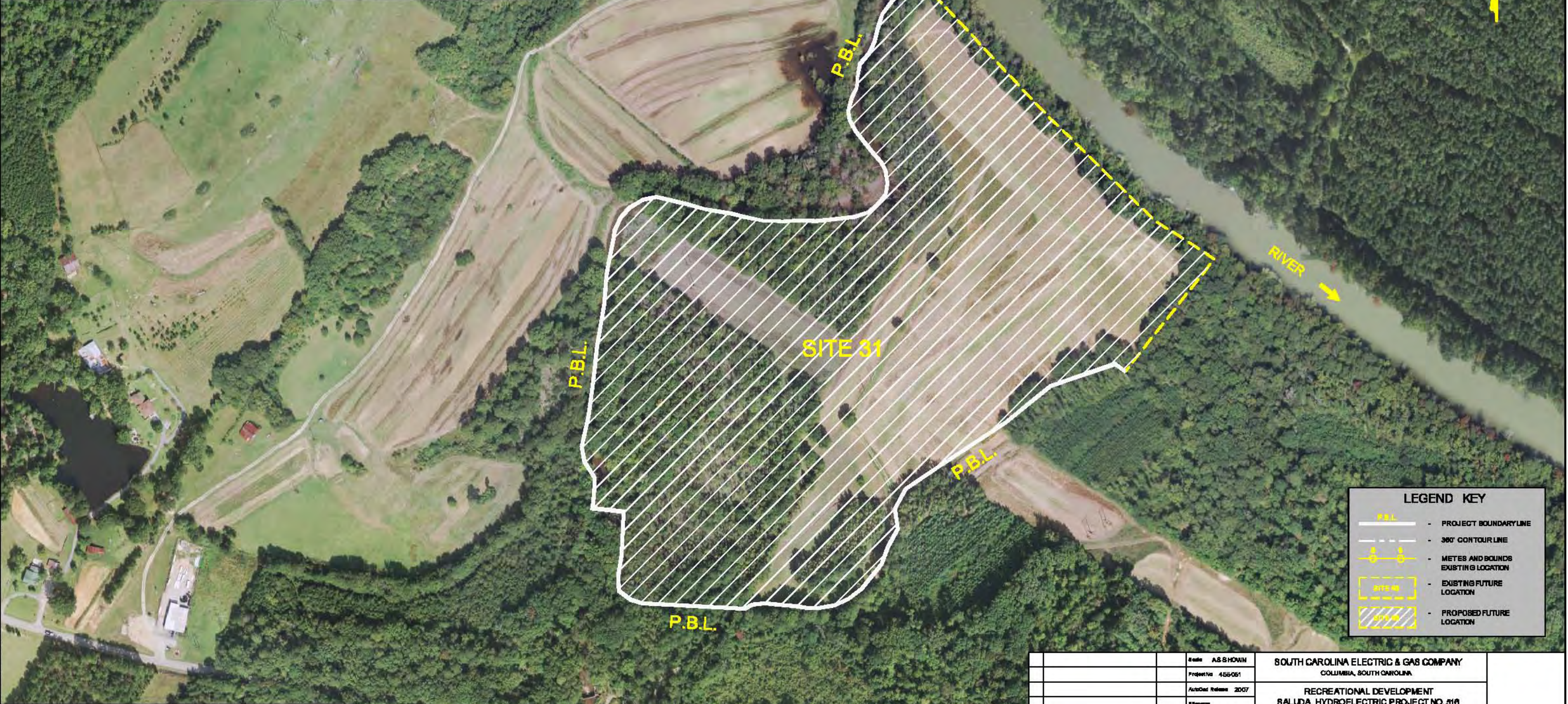

	- PROJECT BOUNDARY LINE
	- 360' CONTOUR LINE
	- METES AND BOUNDS EXISTING LOCATION
	- EXISTING FUTURE LOCATION
	- PROPOSED FUTURE LOCATION



Vertical Datum based on NAVD88 (Feet).
To convert from SCE&G Plant Datum (PD) to NAVD88 add -01.5'.

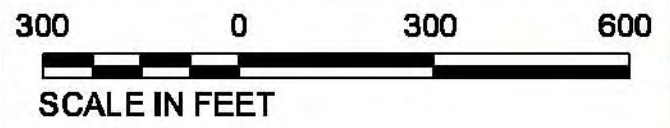
Scale	AS SHOWN	SOUTH CAROLINA ELECTRIC & GAS COMPANY COLUMBIA, SOUTH CAROLINA	35
Project No.	455051		
AutoCad Release	2007	RECREATIONAL DEVELOPMENT SALUDA HYDROELECTRIC PROJECT NO. 516	143 Main Street P.O. Box 650 Pittsfield, Maine 04997 Telephone: (207) 487-3328 Fax: (207) 487-5124 www.KleinschmidtUSA.com
Designer	DKA	GRAYNE'S BRIDGE PUBLIC PARK SITE 1-30	
Drawn By	DPW	Kleinschmidt Energy & Water Services Corporation	
Checked By	AWB		
Date Revisd	11/16/08		
No.	Revision	Date	

J:\455051\Drawings\Working Drawings\30 - Grayne's Bridge Public Park.dwg
 0-200 METERS
 0-200 METERS



LEGEND KEY

	- PROJECT BOUNDARY LINE
	- 300' CONTOUR LINE
	- METES AND BOUNDS EXISTING LOCATION
	- EXISTING FUTURE LOCATION
	- PROPOSED FUTURE LOCATION



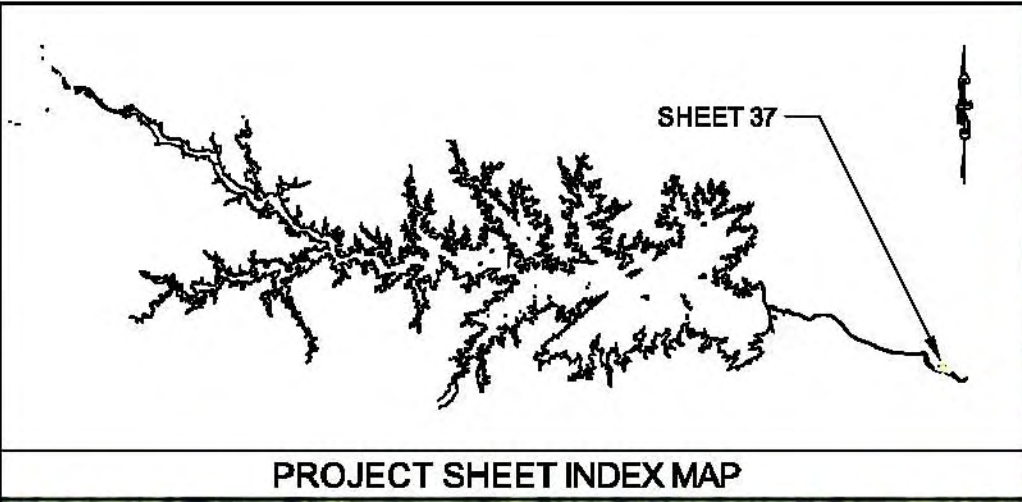
Vertical Datum based on NAVD88 (Feet).
To convert from SCE&G Plant Datum (PD) to NAVD88 add -01.5'.

Scale	AS SHOWN	SOUTH CAROLINA ELECTRIC & GAS COMPANY COLUMBIA, SOUTH CAROLINA	36
Project No.	455051		
AutoCad Release	2007	RECREATIONAL DEVELOPMENT SALUDA HYDROELECTRIC PROJECT NO. 516	143 Main Street P.O. Box 650 Pisgahville, Maine 04967 Telephone: (207) 487-3328 Fax: (207) 487-5124 www.KleinschmidtUSA.com
Filename	31-Twelve-mile.cad	TWELVE-MILE CREEK SITE 1-31	
Design By	DKA	Kleinschmidt Energy & Water Services Corporation	
Drawn By	DPW		
Checked By	AWB		
Date Revisd	11/16/08		
No.	Revision	Date	

4:\455\051\Drawings\Working Drawings\31 - Twelve-mile Creek.dwg
 © 2008 Kleinschmidt

4:\455\051\Drawings\Working Drawings\31 - Twelve-mile Creek.dwg

THE INFORMATION CONTAINED HEREIN IS THE PROPERTY OF KLEINSCHMIDT ENERGY & WATER RESOURCES CONSULTANTS, INC. AND IS TO BE USED ONLY FOR THE PROJECT AND SITE SPECIFICALLY IDENTIFIED HEREIN. ANY REUSE OR DISTRIBUTION OF THIS INFORMATION WITHOUT THE WRITTEN CONSENT OF KLEINSCHMIDT ENERGY & WATER RESOURCES CONSULTANTS, INC. IS STRICTLY PROHIBITED.

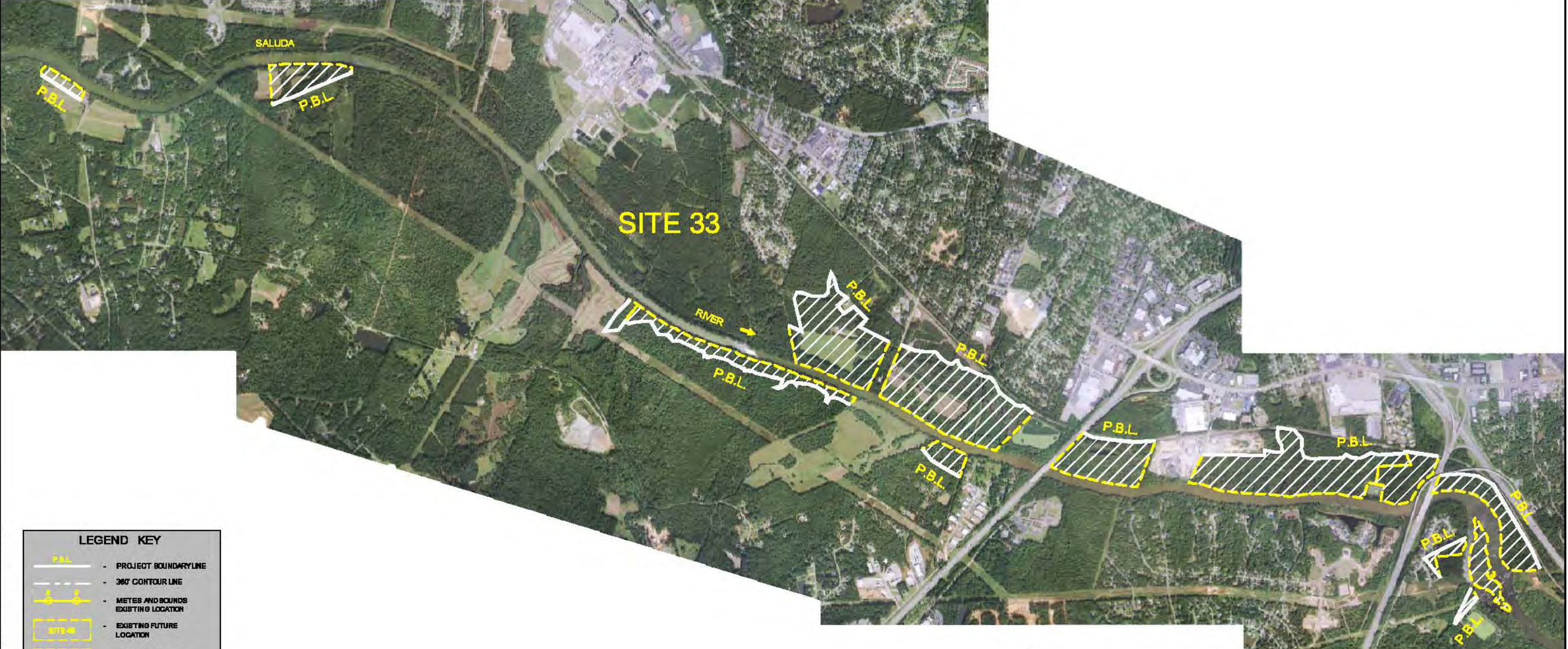



LEGEND KEY	
	- PROJECT BOUNDARY LINE
	- 300' CONTOUR LINE
	- METES AND BOUNDS EXISTING LOCATION
	- EXISTING FUTURE LOCATION
	- PROPOSED FUTURE LOCATION




Vertical Datum based on NAVD88 (Feet).
To convert from SCE&G Plant Datum (PD) to NAVD88 add -01.5'.

Scale	AS SHOWN	SOUTH CAROLINA ELECTRIC & GAS COMPANY COLUMBIA, SOUTH CAROLINA	37
Project No.	455051		
AutoCad Release	2007	RECREATIONAL DEVELOPMENT SALUDA HYDROELECTRIC PROJECT NO. 516	 143 Main Street P.O. Box 650 Pinopolis, Indiana 47467 Telephone: (207) 487-3328 Fax: (207) 487-5124 www.kleinschmidtusa.com
Drawn By	DPW	CANDI LANE SITE 1-32	
Design By	DKA		
Checked By	AWB		
Date Revisd	11/16/08		



LEGEND KEY

	- PROJECT BOUNDARY LINE
	- 367' CONTOUR LINE
	- METES AND BOUNDS EXISTING LOCATION
	- EXISTING FUTURE LOCATION
	- PROPOSED FUTURE LOCATION



Vertical Datum based on NAVD88 (Feet).
To convert from SCE&G Plant Datum (PD) to NAVD88 add -01.5'.

Scale	AS SHOWN	SOUTH CAROLINA ELECTRIC & GAS COMPANY COLUMBIA, SOUTH CAROLINA	38
Project No.	455051		
AutoCad Release	2007	RECREATIONAL DEVELOPMENT SALUDA HYDROELECTRIC PROJECT NO. 516	143 Main Street P.O. Box 650 Pittsfield, Maine 04997 Telephone: (207) 487-3328 Fax: (207) 487-5124 www.KleinschmidtUSA.com
Design By	DKA	LOWER SALUDA RIVER SITE 1-33	
Drawn By	DPW	Kleinschmidt Energy & Water Services Corporation	
Checked By	AWB		
Date Revisd	1/1/2008		
No.	Revision	Date	

J:\455051\Drawings\Working Drawings\33 - Lower Saluda River.dwg
 © 2008 Kleinschmidt

J:\455051\Drawings\Working Drawings\33 - Lower Saluda River.dwg
 © 2008 Kleinschmidt